INDEX OF MAPS

A. LOCATIONS OUTSIDE OF 300-FOOT REQUIREMENT

B. LOCATIONS OUTSIDE OF 500-FOOT REQUIREMENT

C. LOCATIONS OUTSIDE OF 1,000-FOOT REQUIREMENT

D. LOCATIONS OUTSIDE OF 300-FOOT REQUIREMENT AND RESIDENTIAL RESTRICTIONS

E. DETAIL MAP OF NORTHWEST AREA

F. DETAIL MAP OF NORTHEAST AREA

G. DETAIL MAP OF GENERAL DOWNTOWN AND EAST AREA

H. DETAIL MAP OF SOUTHEAST AREA

I. DETAIL MAP OF SOUTH AREA

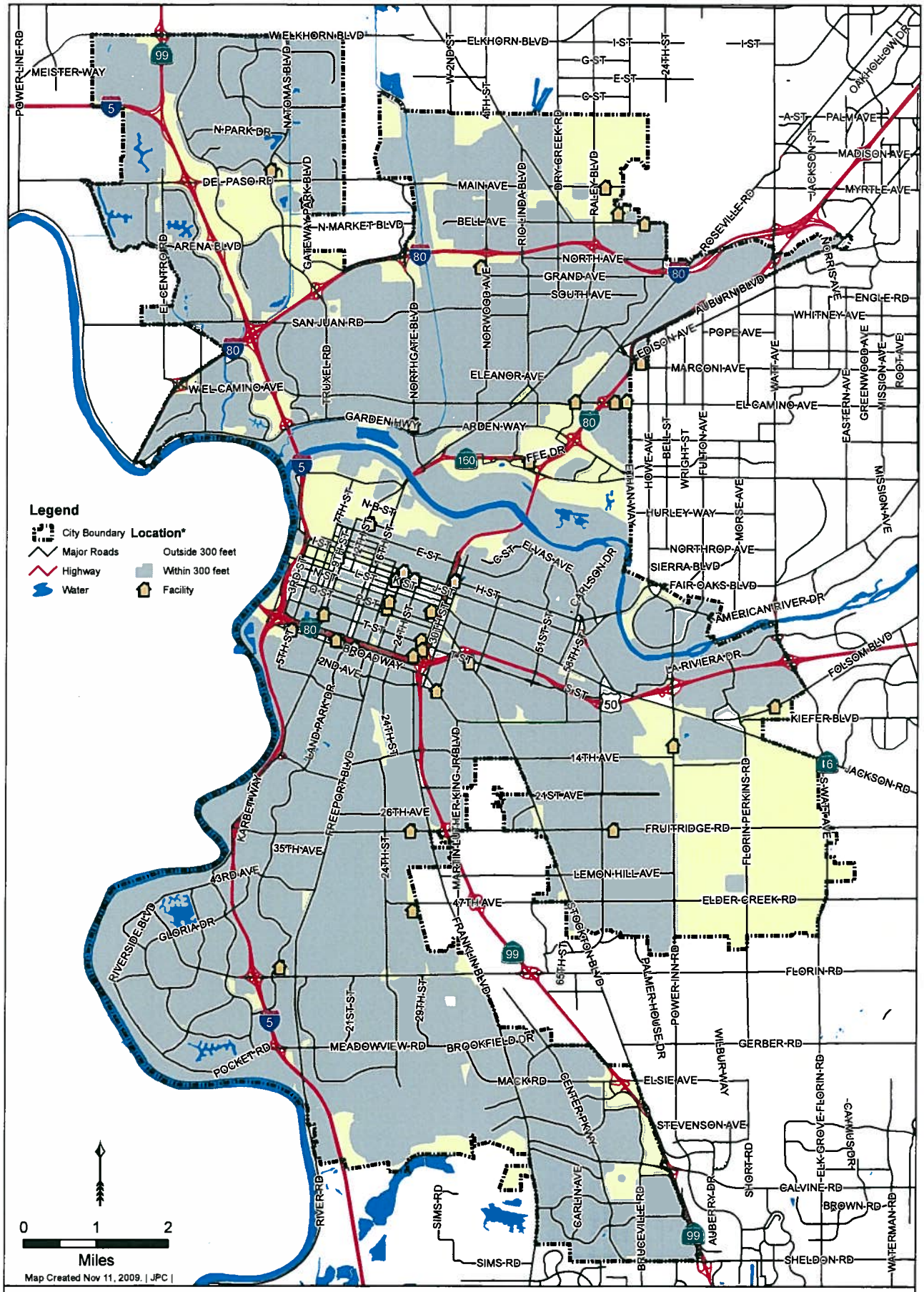

Proximity to Residential, Community Centers, Libraries, Parks, & Schools

*Location is a spatial reference based on proximity to public schools, community centers, libraries, parks, and residential base zoning.
**Base Zone is the core version of the complete zoning designation without application of Overlay Zones or Special Classifications such as Corridors, Planned Unit Development, Review, Special Planning District, etc. that may be associated with the Zone.

A

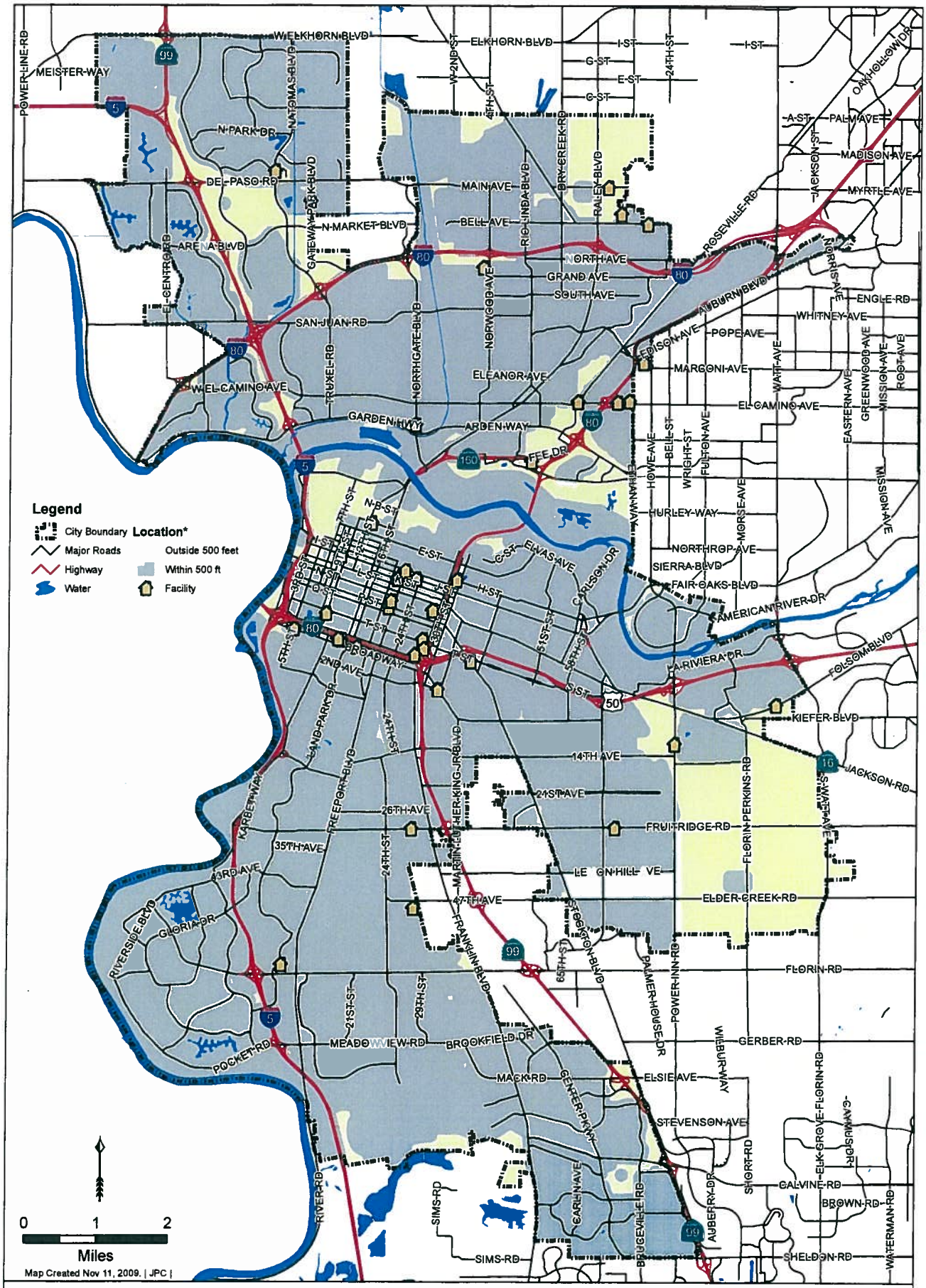

Proximity to Residential, Community Centers, Libraries, Parks, & Schools

*Location is a spatial reference based on proximity to public schools, community centers, libraries, parks, and residential base zoning.
**Base Zone is the core version of the complete zoning designation without application of Overlay Zones or Special Classifications such as Corridors, Planned Unit Development, Review, Special Planning District, etc. that may be associated with the Zone.

B.

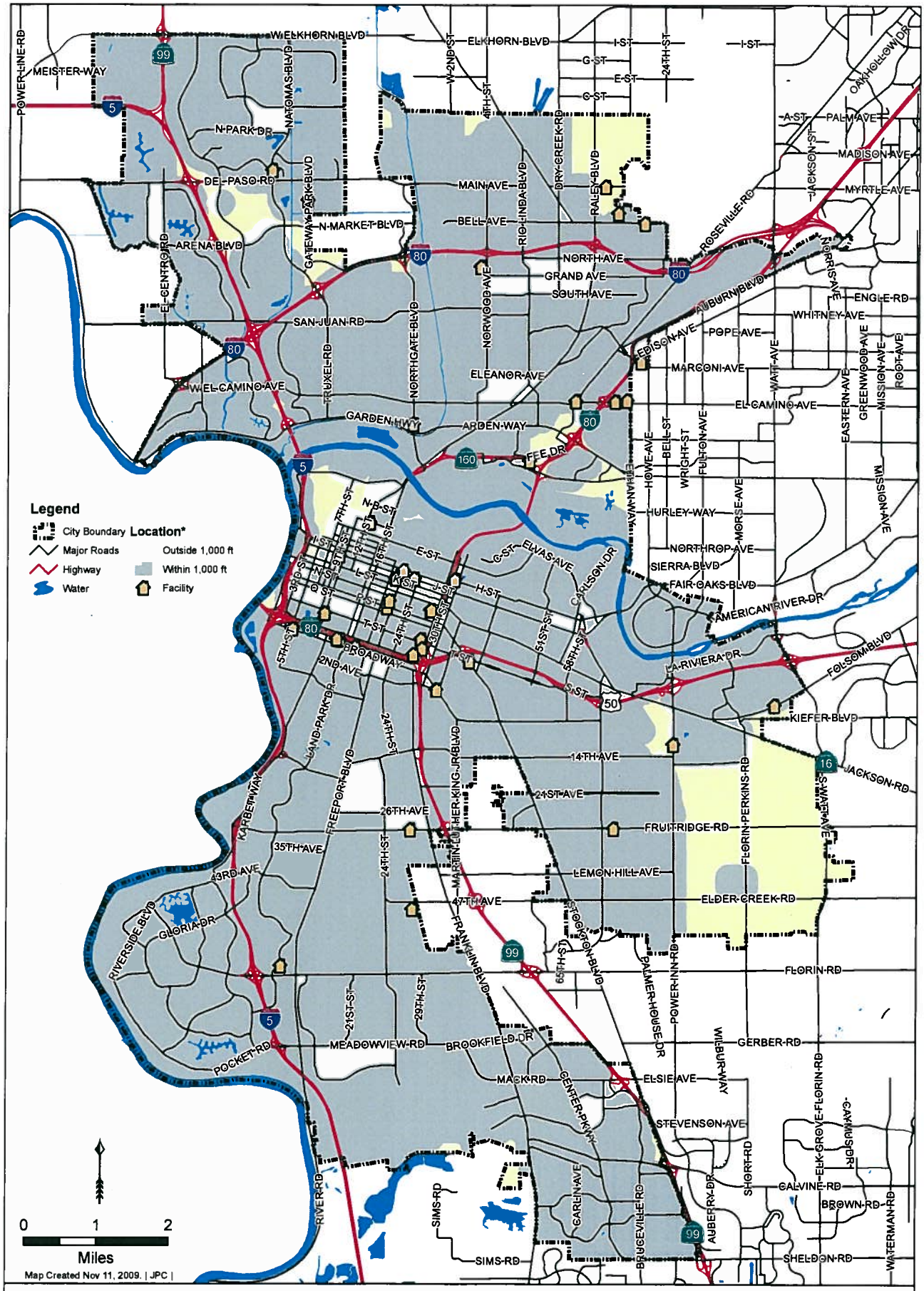

Proximity to Residential, Community Centers, Libraries, Parks, & Schools

*Location is a spatial reference based on proximity to public schools, community centers, libraries, parks, and residential base zoning.
**Base Zone is the core version of the complete zoning designation without application of Overlay Zones or Special Classifications such as Corridors, Planned Unit Development, Review, Special Planning District, etc. that may be associated with the Zone.

C.

Proximity to Community Centers, Libraries, Parks, & Schools

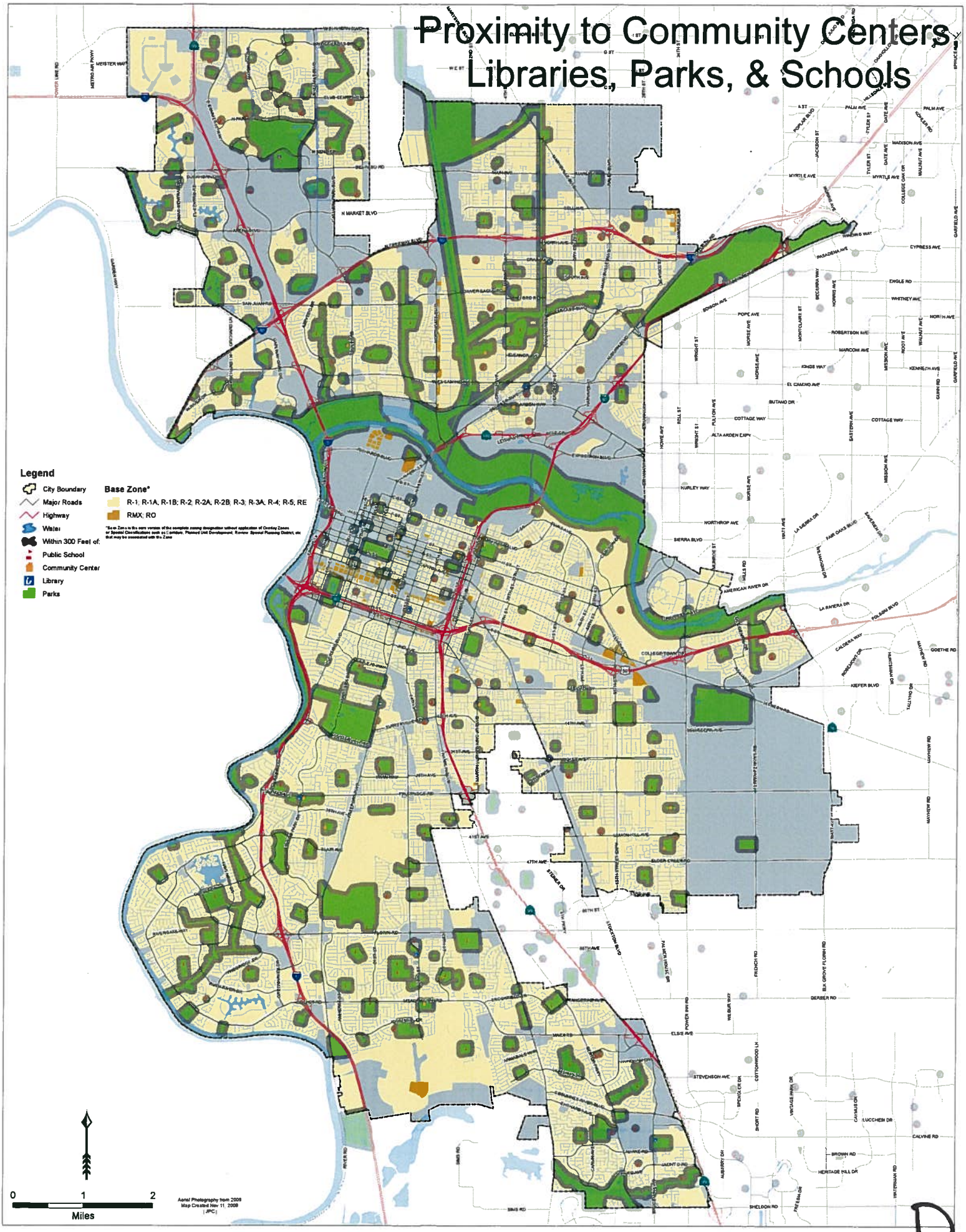

D.

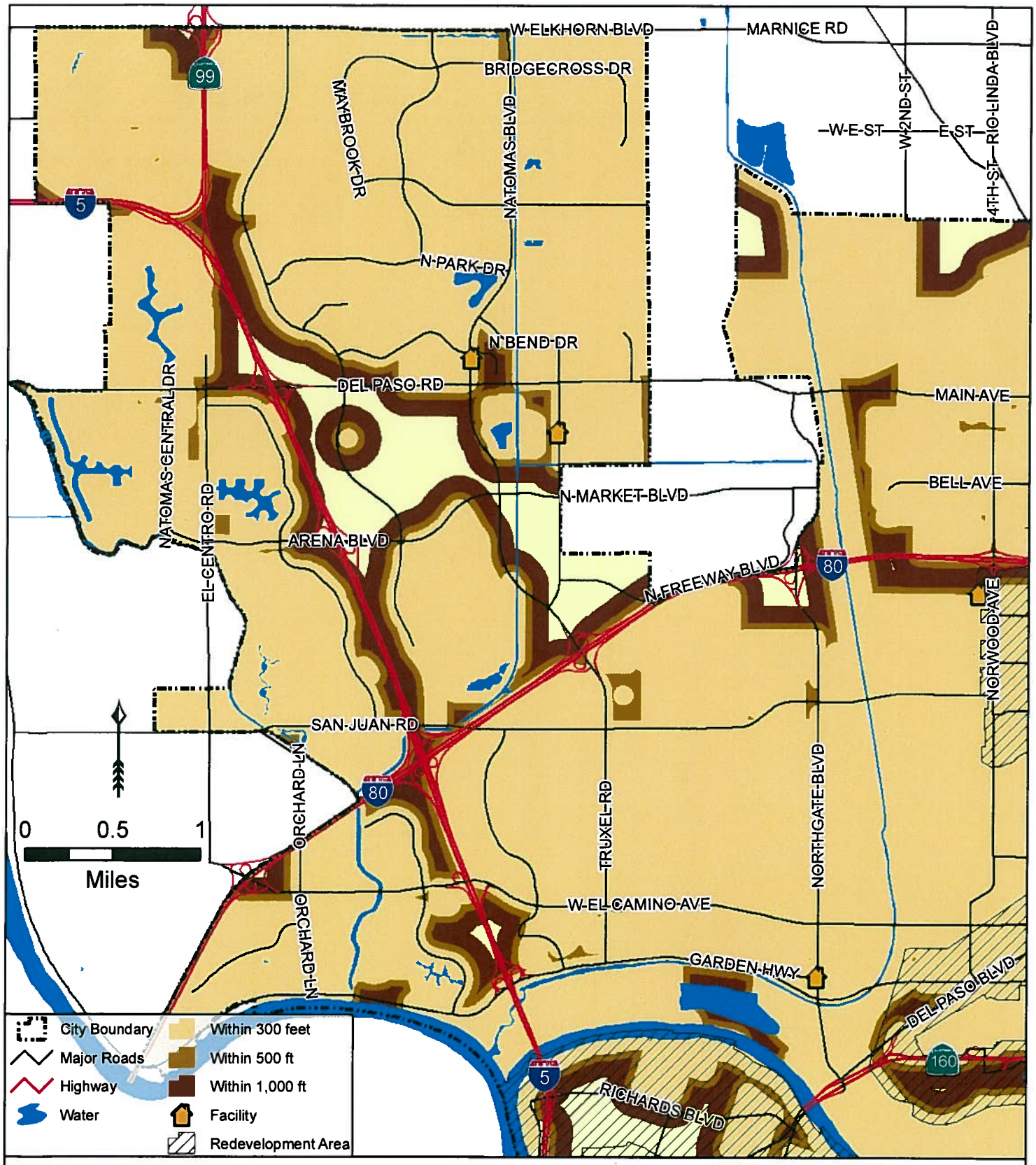

Proximity to Residential, Community Centers, Libraries, Parks, & Schools

*Location is a spatial reference based on proximity to public schools, community centers, libraries, parks, and residential base zoning.
**Base Zone is the core version of the complete zoning designation without application of Overlay Zones or Special Classifications such as Corridors, Planned Unit Development, Review, Special Planning District, etc. that may be associated with the Zone.

Map Created Nov 11, 2009 | JPC |

F

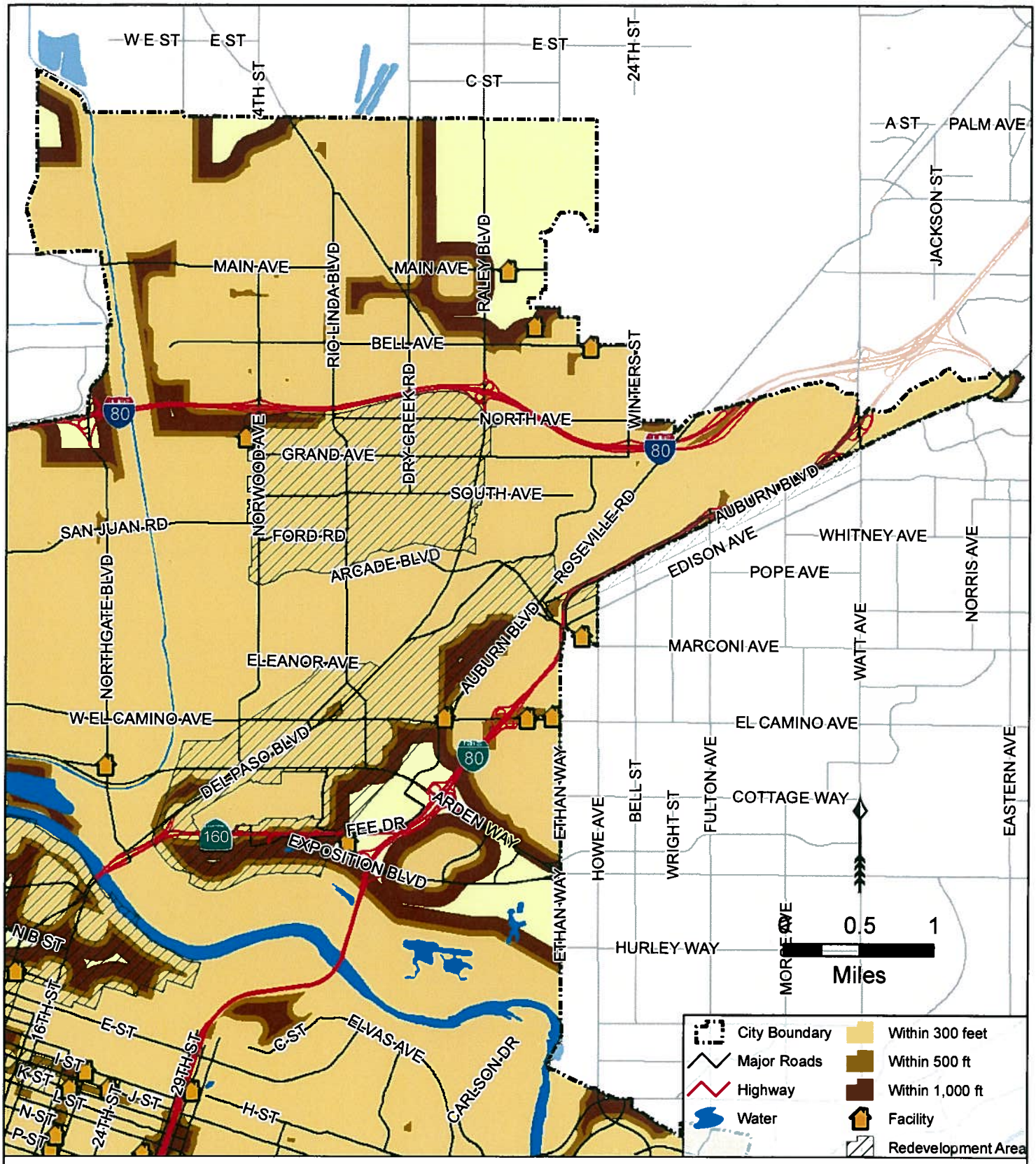

Proximity to Residential, Community Centers, Libraries, Parks, & Schools

*Location is a spatial reference based on proximity to public schools, community centers, libraries, parks, and residential base zoning.
**Base Zone is the core version of the complete zoning designation without application of Overlay Zones or Special Classifications such as Corridors, Planned Unit Development, Review, Special Planning District, etc. that may be associated with the Zone.

Map Created Nov 11, 2009 | JPC |

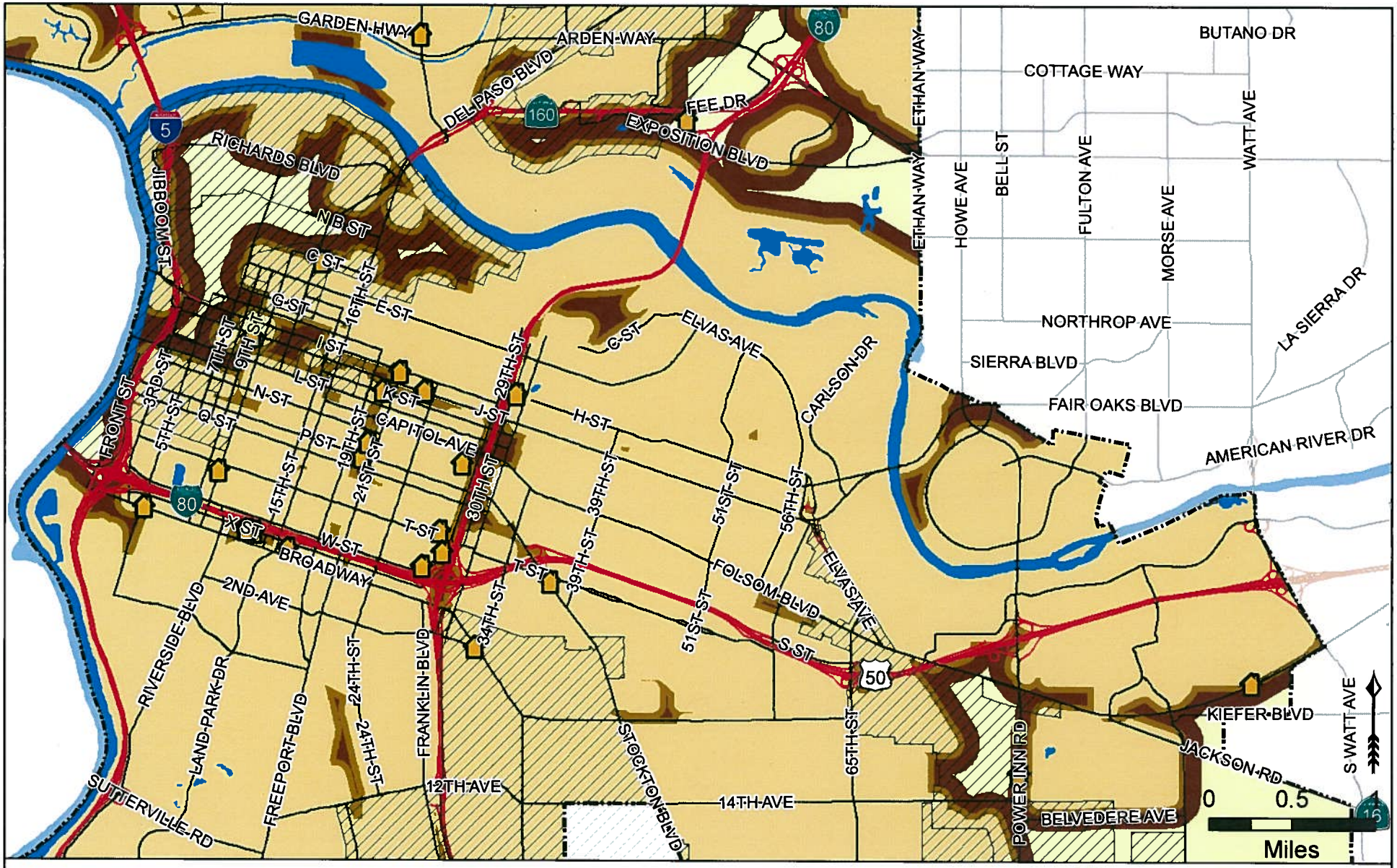

Proximity to Residential, Community Centers, Libraries, Parks, & Schools

City Boundary
Major Roads
Highway
Water

Within 300 feet
Within 500 ft
Within 1,000 ft
Facility
Redevelopment Area

*Location is a spatial reference based on proximity to public schools, community centers, libraries, parks, and residential base zoning.
**Base Zone is the core version of the complete zoning designation without application of Overlay Zones or Special Classifications such as Corridors, Planned Unit Development, Review, Special Planning District, etc. that may be associated with the Zone.

Map Created Nov 11, 2009 | JPC |

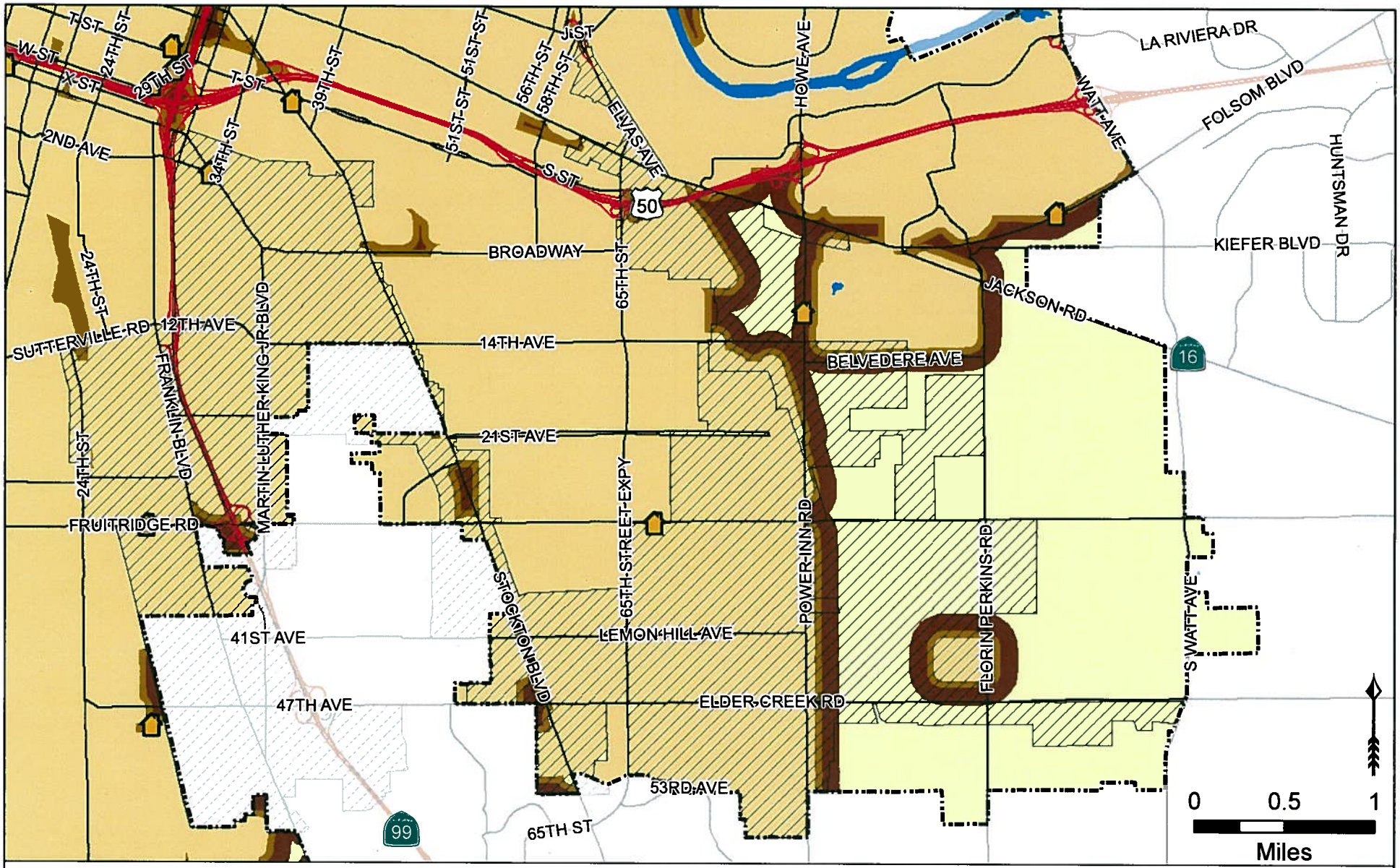

Proximity to Residential, Community Centers, Libraries, Parks, & Schools

- City Boundary
- Major Roads
- Highway
- Water
- Within 300 feet
- Within 500 ft
- Within 1,000 ft
- Facility
- Redevelopment Area

*Location is a spatial reference based on proximity to public schools, community centers, libraries, parks, and residential base zoning.
**Base Zone is the core version of the complete zoning designation without application of Overlay Zones or Special Classifications such as Corridors, Planned Unit Development, Review, Special Planning District, etc. that may be associated with the Zone.

Map Created Nov 11, 2009 | JPC |

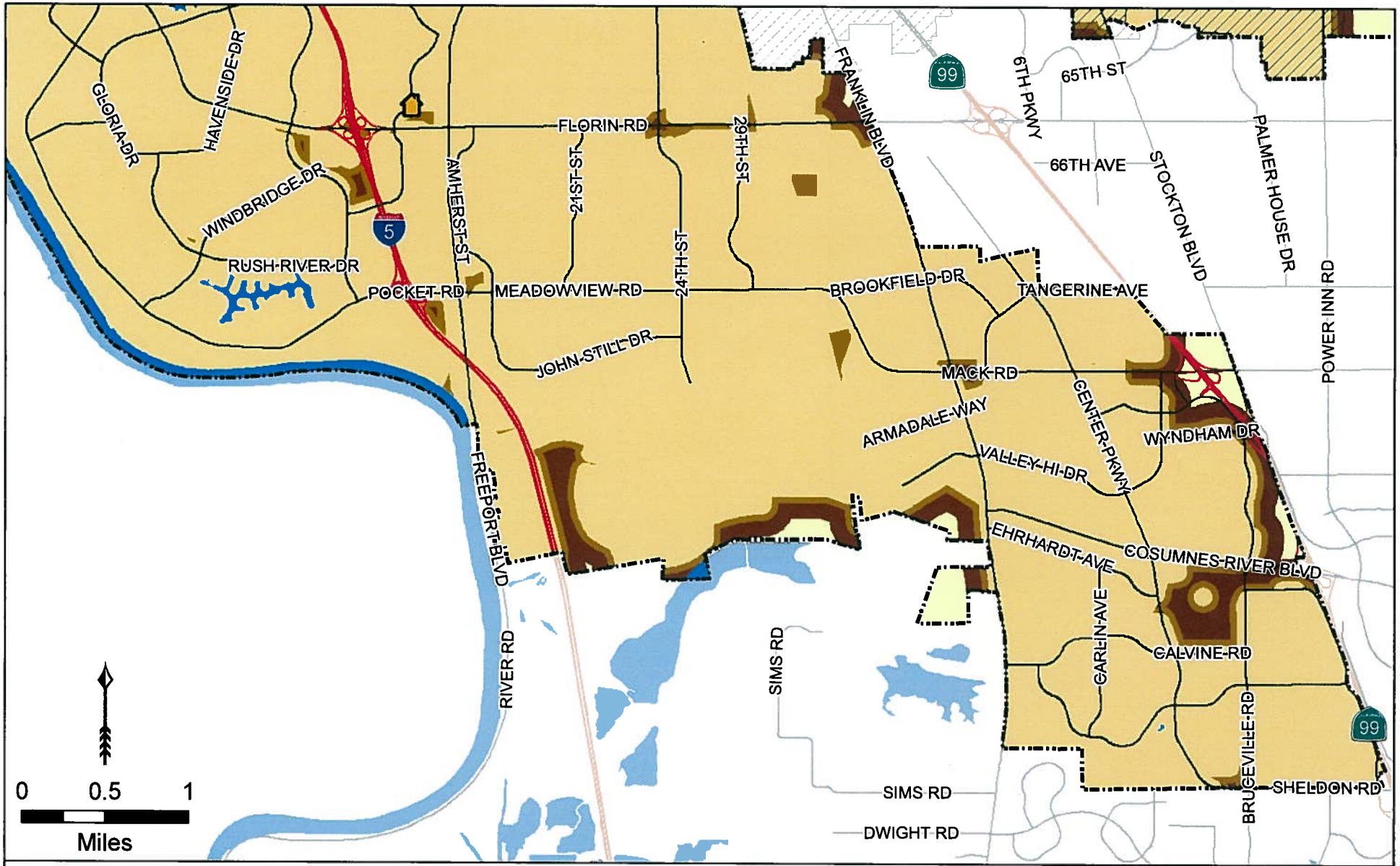

Proximity to Residential, Community Centers, Libraries, Parks, & Schools

City Boundary
Major Roads
Highway
Water

Within 300 feet
Within 500 ft
Within 1,000 ft
Facility
Redevelopment Area

*Location is a spatial reference based on proximity to public schools, community centers, libraries, parks, and residential base zoning.
**Base Zone is the core version of the complete zoning designation without application of Overlay Zones or Special Classifications such as Corridors, Planned Unit Development, Review, Special Planning District, etc. that may be associated with the Zone.

Map Created Nov 11, 2009 | JPC |