OPEN SPACE EXHIBIT

CARRIAGE LANE III

CITY OF SACRAMENTO, CALIFORNIA

DECEMBER 13, 2005

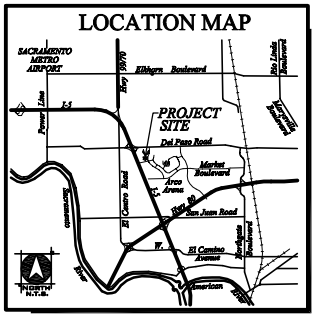

LAND USE SUMMARY

ACRES (N)	O.S. ACRES	O.S %
10.9	3.91	35.9%

NOTE: NET ACREAGE MEASURED FROM PUBLIC RIGHT-OF-WAY

NORTH 0 50 100 200

WOOD RODGERS
DEVELOPING INNOVATIVE DESIGN SOLUTIONS
3301 C STREET, BLDG. 100-B, SACRAMENTO, CA 95816
PHONE: (916) 341-7760 FAX: (916) 341-7767

J:\Jobs\1109-Carriage-Lane-3\Carriage-Lane-3-OA\Planning\Exhibits\Open_Space.dwg 12/13/05 11:50am jetourneaux

Landscape Exhibit

Carriage Lane III

SACRAMENTO CALIFORNIA

DECEMBER 2005

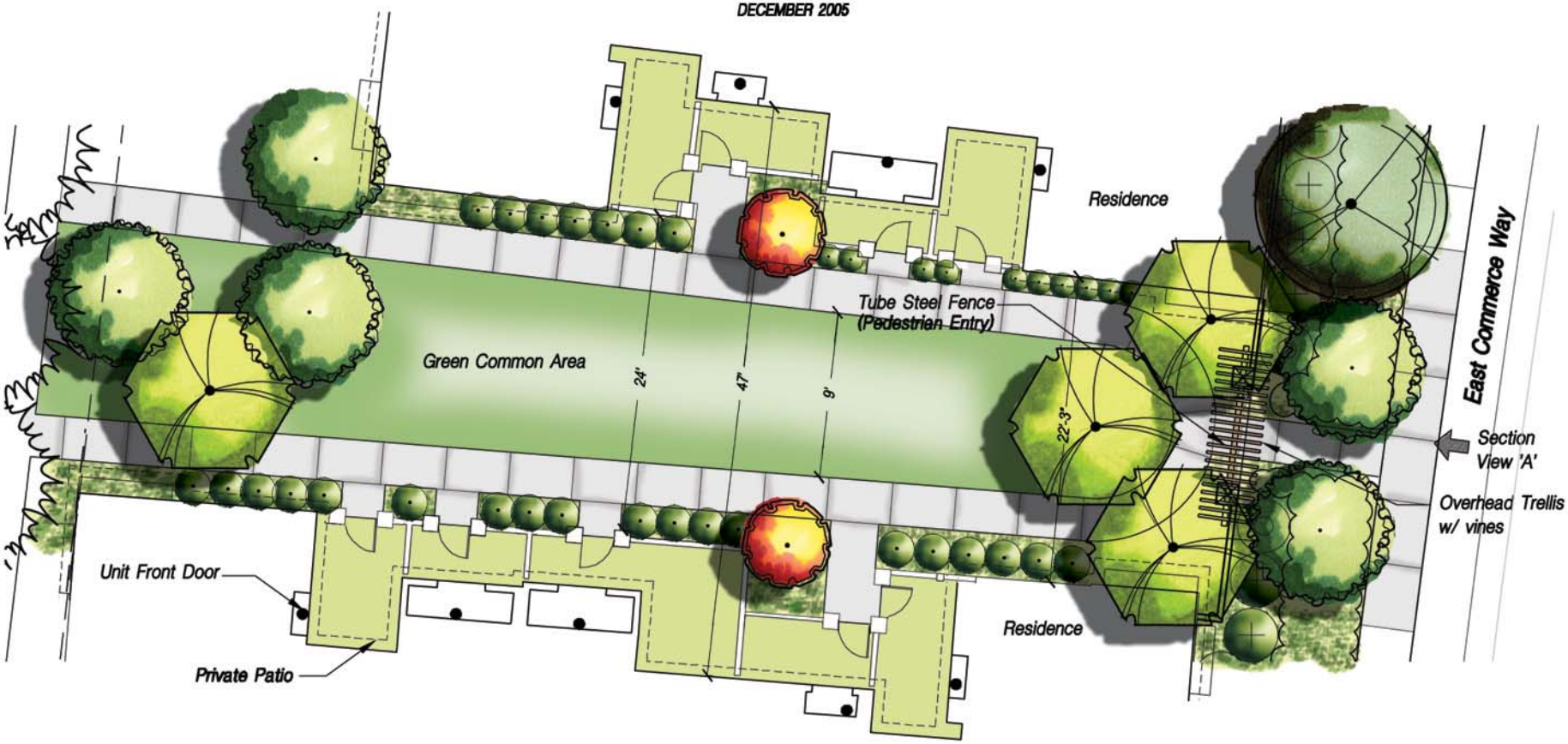

PLAN VIEW TO PROJECTS TYPICAL GREEN COMMON AREA

1"=10'

PLAN

0 10 20 40

NORTH

WOOD RODGERS
ENGINEERING • MAPPING • PLANNING • SURVEYING
3301 C St, Bldg. 100-B
Sacramento, CA 95816
Tel 916.341.7760
Fax 916.341.7767

J:\Jobs\1109-Carriage-Lane-3\Carriage-Lane-3-OA\Landscape\Exhibits\L-EXH-04-PLAN.dwg 6/17/05 2:38pm lwiesemann

Landscape Exhibit

Carriage Lane III

SACRAMENTO CALIFORNIA

DECEMBER 2005

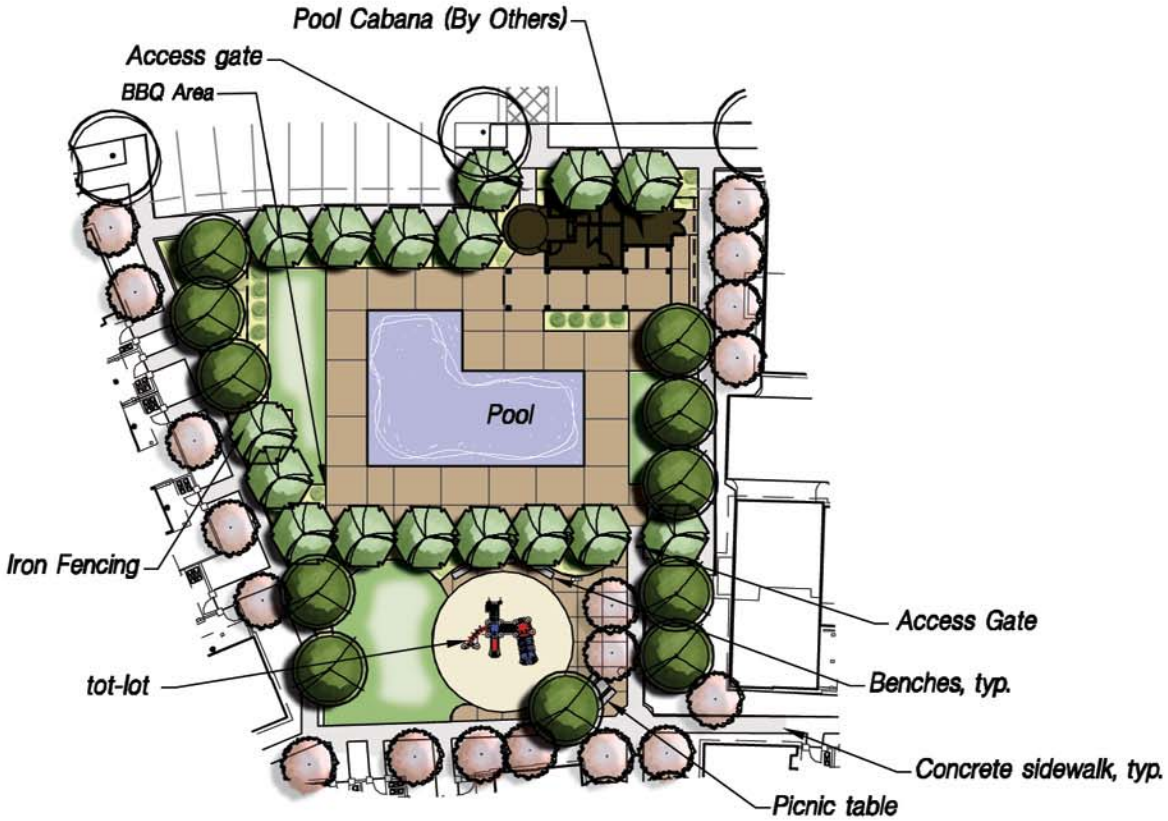

POOL/RECREATION AREA

1"=30'

PLAN

0 30 60

NORTH

WOOD RODGERS
ENGINEERING • MAPPING • PLANNING • SURVEYING
3301 C St, Bldg. 100-B
Sacramento, CA 95816
Tel 916.341.7760
Fax 916.341.7767