State of California — The Resources Agency
DEPARTMENT OF PARKS AND RECREATION

PRIMARY RECORD

Primary #
HRI #
Trinomial
NRHP Status Code 5D3
Other Listings
Review Code Reviewer Date

Page 1 of 2 *Resource name(s) or number(assigned by recorder) 122 J Street, Hollow Sidewalk

P1. Other Identifier:

*P2. Location: ☐ Not for Publication ☒ Unrestricted *a. County: Sacramento

and (P2b and P2c or P2d. Attach a Location Map as necessary.)

*b. USGS 7.5' Quad: Sacramento West Date: 1998

*c. Address: 122 J Street, Sacramento City: Sacramento Zip: 95814

d. UTM: Zone: mE/ mN (G.P.S.)

e. Other Locational Data: Assessor's Parcel Number (Map, Block, Lot): 00600710450000

*P3a. Description: (Describe resource and its major elements. Include design, materials, condition, alterations, size, setting, and boundaries.)

The building at 122 J Street is located on the south side of J Street, between Front and 2nd streets, and contains one hollow sidewalk segment. The 122 J Street hollow sidewalk segment currently functions as a storage area. The hollow sidewalk segment parallels J Street and features brick piers with retrofitted concrete reinforcing beams that support the 122 J Street building on the south and butressed brick street retaining walls on the north. The hollow sidewalk segment is enclosed at its west end by a concrete block wall and at its east end by a brick wall. The hollow sidewalk segment features a concrete floor and a concrete slab ceiling that is supported at intervals by poured concrete columns.

*P3b. Resource Attributes: (list attributes and codes) HP39. Other

*P4. Resources Present: ☐ Building ☒ Structure ☐ Object ☐ Site ☐ District ☑ Element of District ☐ Other

*



P5b. Photo: (view and date)
Hollow sidewalk segment, looking northwest
04/2009

*P6. Date Constructed/Age and Sources: ☒ Historic
1864
HEC, 2009.

*P7. Owner and Address:
Risch Family Trust
122 J Street
Sacramento, CA 95814

*P8. Recorded by:
Page & Turnbull, Inc. (MEG)
2401 C Street, Ste. B
Sacramento, CA 95816

*P9. Date Recorded:
05/26/2009

*P10. Survey Type:
Reconnaissance

*P11. Report Citation: (Cite survey report and other sources, or enter "none") Raised Streets and Hollow Sidewalks Survey Report

*Attachments: ☐ None ☐ Location Map ☐ Sketch Map ☒ Continuation Sheet ☐ Building, Structure, and Object Record ☐ Archaeological Record ☐ District Record ☐ Linear Feature Record ☐ Milling Station Record ☐ Rock Art Record ☐ Artifact Record ☐ Photograph Record ☐ Other (list)

DPR 523A (1/95) *Required information

* not a structure.
record as element of district.
HLDowney 11/2010



Brick building walls supporting 122 J Street and poured concrete columns, looking south (Page & Turnbull, 04/2009)



Inside (south side) of building wall supporting 122 J Street, with concrete reinforcing beams, looking north (Page & Turnbull, 04/2009)

State of California — The Resources Agency
DEPARTMENT OF PARKS AND RECREATION

PRIMARY RECORD

Primary #
HRI #
Trinomial
NRHP Status Code 5D3
Other Listings
Review Code Reviewer Date

Page 1 of 2 *Resource name(s) or number (assigned by recorder) 123 J Street, Hollow Sidewalk

P1. Other Identifier:

*P2. Location: ☐ Not for Publication ☒ Unrestricted *a. County: Sacramento

and (P2b and P2c or P2d. Attach a Location Map as necessary.)

*b. USGS 7.5' Quad: Sacramento West Date: 1998

*c. Address: 123 J Street, Sacramento City: Sacramento Zip: 95814

d. UTM: Zone: mE/ mN (G.P.S.)

e. Other Locational Data: Assessor's Parcel Number (Map, Block, Lot): 00600120290000

*P3a. Description: (Describe resource and its major elements. Include design, materials, condition, alterations, size, setting, and boundaries.)

The building at 123 J Street is located on the north side of J Street, between Front and 2nd streets, and contains one hollow sidewalk segment. The 123 J Street hollow sidewalk segment currently functions as a print shop. This hollow sidewalk segment parallels J Street and features brick walls that support the 123 J Street building on the north and buttressed brick street retaining walls on the south. The brick building walls supporting 123 J Street feature door openings. The hollow sidewalk segment is enclosed on its east end by a wall clad with drywall and on its west end by a brick wall. The hollow sidewalk segment contains carpeted flooring and a drywalled ceiling supported at intervals by square drywalled piers.

*P3b. Resource Attributes: (list attributes and codes) HP39. Other

*P4. Resources Present: ☐ Building ☒ Structure ☐ Object ☐ Site ☐ District ☑ Element of District ☐ Other

*



P5b. Photo: (view and date)
Hollow sidewalk segment, looking south
04/2009

*P6. Date Constructed/Age and Sources: ☒ Historic
1864
HEC, 2009.

*P7. Owner and Address:
Redevelopment Agency
City of Sacramento
630 I Street
Sacramento, CA 95814

*P8. Recorded by:
Page & Turnbull, Inc. (MEG)
2401 C Street, Ste. B
Sacramento, CA 95816

*P9. Date Recorded:
05/27/2009

*P10. Survey Type:
Reconnaissance

*P11. Report Citation: (Cite survey report and other sources, or enter "none") Raised Streets and Hollow Sidewalks Survey Report

*Attachments: ☐ None ☐ Location Map ☐ Sketch Map ☒ Continuation Sheet ☐ Building, Structure, and Object Record ☐ Archaeological Record ☐ District Record ☐ Linear Feature Record ☐ Milling Station Record ☐ Rock Art Record ☐ Artifact Record ☐ Photograph Record ☐ Other (list)

DPR 523A (1/95) *Required information

* not a structure.
Record as element of district.
HLDowney 11/2010



Looking north at the brick building wall supporting the 123 J Street building(Page & Turnbull, 04/2009)



Hollow sidewalk segment, looking northeast (Page & Turnbull, 04/2009)

State of California — The Resources Agency
DEPARTMENT OF PARKS AND RECREATION

PRIMARY RECORD

Primary #
HRI #
Trinomial
NRHP Status Code 5D3
Other Listings
Review Code Reviewer Date

Page 1 of 2 *Resource name(s) or number(assigned by recorder) 128 J Street, Hollow Sidewalk

P1. Other Identifier:

*P2. Location: ☐ Not for Publication ☒ Unrestricted *a. County: Sacramento

and (P2b and P2c or P2d. Attach a Location Map as necessary.)

*b. USGS 7.5' Quad: Sacramento West Date: 1998

*c. Address: 128 J Street, Sacramento City: Sacramento Zip: 95814

d. UTM: Zone: mE/ mN (G.P.S.)

e. Other Locational Data: Assessor's Parcel Number (Map, Block, Lot): 00600710270000

*P3a. Description: (Describe resource and its major elements. Include design, materials, condition, alterations, size, setting, and boundaries.)

The building at 128 J Street is located on the south side of J Street, between Front and 2nd streets, and contains one hollow sidewalk segment. The 128 J Street hollow sidewalk segment currently functions as a storage area. This hollow sidewalk segment parallels J Street and features concrete plastered walls that support the 128 J Street building on the north and butressed brick street retaining walls on the north. The building walls feature pilasters and engaged piers that appear to provide additional support to the 128 J Street building. The hollow sidewalk segment is enclosed at its east and west ends by brick walls. The hollow sidewalk segment features carpeted flooring and a concrete slab ceiling that is finished with concrete plaster and supported at intervals by poured concrete columns.

*P3b. Resource Attributes: (list attributes and codes) HP39. Other

*P4. Resources Present: ☐ Building ☒ Structure ☐ Object ☐ Site ☐ District ☑ Element of District ☐ Other

*



P5b. Photo: (view and date)
Hollow sidewalk segment, looking east
04/2009

*P6. Date Constructed/Age and Sources: ☒ Historic
1864
HEC, 2009.

*P7. Owner and Address:
Yu Family Revocable Trust
9431 Maris Lane
Elk Grove, CA 95624

*P8. Recorded by:
Page & Turnbull, Inc. (MEG)
2401 C Street, Ste. B
Sacramento, CA 95816

*P9. Date Recorded:
05/27/2009

*P10. Survey Type:
Reconnaissance

*P11. Report Citation: (Cite survey report and other sources, or enter "none") Raised Streets and Hollow Sidewalks Survey Report

*Attachments: ☐ None ☐ Location Map ☐ Sketch Map ☒ Continuation Sheet ☐ Building, Structure, and Object Record ☐ Archaeological Record ☐ District Record ☐ Linear Feature Record ☐ Milling Station Record ☐ Rock Art Record ☐ Artifact Record ☐ Photograph Record ☐ Other (list)

DPR 523A (1/95) *Required information

* not a structure.
Record as element of district.
HLDowney 11/2010



Finished building wall with engaged piers supporting 128 J Street, looking southeast. Poured concrete columns in foreground. (Page & Turnbull, 04/2009)



North side of building wall supporting 128 J Street with pilasters, looking northeast from basement (Page & Turnbull, 04/2009)

State of California — The Resources Agency
DEPARTMENT OF PARKS AND RECREATION

PRIMARY RECORD

Primary #
HRI #
Trinomial
NRHP Status Code 6Z
Other Listings
Review Code Reviewer Date

Page 1 of 2 *Resource name(s) or number (assigned by recorder) 629 J Street, Hollow Sidewalk

P1. Other Identifier:

*P2. Location: ☐ Not for Publication ☒ Unrestricted *a. County: Sacramento

and (P2b and P2c or P2d. Attach a Location Map as necessary.)

*b. USGS 7.5' Quad: Sacramento East Date: 1998

*c. Address: 629 J Street, Sacramento City: Sacramento Zip: 95814

d. UTM: Zone: mE/ mN (G.P.S.)

e. Other Locational Data: Assessor's Parcel Number (Map, Block, Lot): 00600320120000

*P3a. Description: (Describe resource and its major elements. Include design, materials, condition, alterations, size, setting, and boundaries.)

The building at 629 J Street is located on the northwest corner of the intersection of 7th and J Streets and contains two segments of hollow sidewalks. The 629 J Street hollow sidewalk segments currently house an office, storage space, and mechanical equipment. The southern hollow sidewalk segment parallels J Street and features brick and hollow clay tile building walls that support the 629 J Street building on the north, and poured concrete street retaining walls on the south. This hollow sidewalk segment is enclosed at its west end by a concrete block wall and terminates on the east in a poured concrete retaining wall. The eastern hollow sidewalk segment parallels 7th Street. Brick and hollow clay tile building walls support the 629 J Street building on the west side of the sidewalk and a poured concrete street retaining wall supports the sidewalk on the east. The eastern hollow sidewalk segment is divided into several rooms by hollow clay tile partition walls. The south end of the segment terminates in a poured concrete retaining wall and the north end of the segment terminates in a hollow clay tile wall. Both hollow sidewalk segments feature concrete floors and concrete slab ceilings.

*P3b. Resource Attributes: (list attributes and codes) HP39. Other

*P4. Resources Present: ☐ Building ☒ Structure ☐ Object ☐ Site ☐ District ☑ Element of District ☐ Other

*



P5b. Photo: (view and date)
Southern segment, hollow clay tile and brick walls, looking north
02/2009

*P6. Date Constructed/Age and Sources: ☒ Historic
1868-1876
HEC, 2009.

*P7. Owner and Address:
James W Cameron, Jr.
629 J Street
Sacramento, CA 95814

*P8. Recorded by:
Page & Turnbull, Inc. (MEG)
2401 C Street, Ste. B
Sacramento, CA 95816

*P9. Date Recorded:
05/20/2009

*P10. Survey Type:
Reconnaissance

*P11. Report Citation: (Cite survey report and other sources, or enter "none") Raised Streets and Hollow Sidewalks Survey Report

*Attachments: ☐ None ☐ Location Map ☐ Sketch Map ☒ Continuation Sheet ☐ Building, Structure, and Object Record
☐ Archaeological Record ☐ District Record ☐ Linear Feature Record ☐ Milling Station Record ☐ Rock Art Record
☐ Artifact Record ☐ Photograph Record ☐ Other (list)

DPR 523A (1/95) *Required information

* not a structure. Record as element of a district. HLDowney 1/2010



Street retaining wall of eastern segment, looking northeast (Page & Turnbull, 02/2009)



Eastern segment, hollow clay tile building wall, looking northwest (Page & Turnbull, 02/2009)

State of California — The Resources Agency
DEPARTMENT OF PARKS AND RECREATION

PRIMARY RECORD

Primary #
HRI #
Trinomial
NRHP Status Code 5D3
Other Listings
Review Code Reviewer Date

Page 1 of 2 *Resource name(s) or number (assigned by recorder) 707 J Street, Hollow Sidewalk

P1. Other Identifier:

*P2. Location: ☐ Not for Publication ☒ Unrestricted *a. County: Sacramento

and (P2b and P2c or P2d. Attach a Location Map as necessary.)

*b. USGS 7.5' Quad: Sacramento East Date: 1998

*c. Address: 707 J Street, Sacramento City: Sacramento Zip: 95814

d. UTM: Zone: mE/ mN (G.P.S.)

e. Other Locational Data: Assessor's Parcel Number (Map, Block, Lot): 00600340140000

*P3a. Description: (Describe resource and its major elements. Include design, materials, condition, alterations, size, setting, and boundaries.)

The building at 707 J Street is located on the north side of J Street, between 7th and 8th streets, and contains one hollow sidewalk segment. The 707 J Street hollow sidewalk segment currently functions as a storage area. The hollow sidewalk segment parallels J Street and features brick piers that support the 707 J Street building on the north and butressed brick street retaining walls on the south. The hollow sidewalk segment is enclosed at its east and west ends by sheets of corrugated metal. The hollow sidewalk segment features a concrete floor and a concrete slab ceiling. An elevator accesses the hollow sidewalk from the street level.

*P3b. Resource Attributes: (list attributes and codes) HP39. Other

*P4. Resources Present: ☐ Building ☒ Structure ☐ Object ☐ Site ☐ District ☑ Element of District ☐ Other

*



P5b. Photo: (view and date)
Brick piers supporting building, looking south into hollow sidewalk space(?)
03/2009

*P6. Date Constructed/Age and Sources: ☒ Historic
1868
HEC, 2009.

*P7. Owner and Address:
Herbert K/Inez F Yee
Revocable Trust
1301 Normandy Lane
Sacramento, CA 95822

*P8. Recorded by:
Page & Turnbull, Inc. (MEG)
2401 C Street, Ste. B
Sacramento, CA 95816

*P9. Date Recorded:
05/19/2009

*P10. Survey Type:
Reconnaissance

*P11. Report Citation: (Cite survey report and other sources, or enter "none") Raised Streets and Hollow Sidewalks Survey Report

*Attachments: ☐ None ☐ Location Map ☐ Sketch Map ☒ Continuation Sheet ☐ Building, Structure, and Object Record ☐ Archaeological Record ☐ District Record ☐ Linear Feature Record ☐ Milling Station Record ☐ Rock Art Record ☐ Artifact Record ☐ Photograph Record ☐ Other (list)

DPR 523A (1/95) *Required information

*not a structure. Record as element of district. HLDowney 11/2010



Brick street retaining walls and corrugated metal end partition (at right), looking southwest (Page & Turnbull, 03/2009)

Exterior of elevator hatch on J Street (Page & Turnbull, 03/2009)

State of California — The Resources Agency
DEPARTMENT OF PARKS AND RECREATION

PRIMARY RECORD

Primary #
HRI #
Trinomial
NRHP Status Code 5D3
Other Listings
Review Code Reviewer Date

Page 1 of 2 *Resource name(s) or number(assigned by recorder) 729-731 J Street, Hollow Sidewalk

P1. Other Identifier:

*P2. Location: ☐ Not for Publication ☒ Unrestricted *a. County: Sacramento

and (P2b and P2c or P2d. Attach a Location Map as necessary.)

*b. USGS 7.5' Quad: Sacramento East Date: 1998

*c. Address: 729-731 J Street, Sacramento City: Sacramento Zip: 95814

d. UTM: Zone: mE/ mN (G.P.S.)

e. Other Locational Data: Assessor's Parcel Number (Map, Block, Lot): 00600340080000

*P3a. Description: (Describe resource and its major elements. Include design, materials, condition, alterations, size, setting, and boundaries.)

The building at 729-731 J Street is located on the northwest corner of the intersection of 8th and J streets and contains two hollow segments in an L-shaped plan that wraps the street corner. The southern leg of the segments parallels J Street, and the eastern leg parallels 8th Street. The hollow sidewalk segments are not currently utilized. The segments are supported by the brick building walls of the 729-731 J Street building on the north and west, and by brick, buttressed street retaining walls on the south and east. The brick building walls feature arched door openings and wood door frames. In the southern leg of the segments,the door openings are framed by corbelled brackets. A wood partition extends east from the building wall into the eastern leg of the segments and features a door labeled "C. Flaherty." The segments terminate in brick walls at the west and south ends and feature unfinished, dirt floors and a concrete slab ceiling that is pierced by prism lights that provide light from the street level exterior.

*P3b. Resource Attributes: (list attributes and codes) HP39. Other

*P4. Resources Present: ☐ Building ☒ Structure ☐ Object ☐ Site ☐ District ☑ Element of District ☐ Other

*



P5b. Photo: (view and date)
Western segment, brick piers, looking north
02/2009

*P6. Date Constructed/Age and Sources: ☒ Historic
1868-1870
HEC, 2009.

*P7. Owner and Address:
Porter Family Trust
5250 Valhalla Drive
Carmichael, CA 95608

*P8. Recorded by:
Page & Turnbull, Inc. (MEG)
2401 C Street, Ste. B
Sacramento, CA 95816

*P9. Date Recorded:
05/19/2009

*P10. Survey Type:
Reconnaissance

*P11. Report Citation: (Cite survey report and other sources, or enter "none") Raised Streets and Hollow Sidewalks Survey Report

*Attachments: ☐ None ☐ Location Map ☐ Sketch Map ☒ Continuation Sheet ☐ Building, Structure, and Object Record ☐ Archaeological Record ☐ District Record ☐ Linear Feature Record ☐ Milling Station Record ☐ Rock Art Record ☐ Artifact Record ☐ Photograph Record ☐ Other (list)

DPR 523A (1/95) *Required information

*not a structure. Record as element of district. HLDowney 11/2010



Wood frame partition in eastern leg of the segment, looking northwest (Page & Turnbull, 02/2009)



Detail of sidewalk prism lights (Page & Turnbull, 02/2009)

State of California — The Resources Agency
DEPARTMENT OF PARKS AND RECREATION

PRIMARY RECORD

Primary #
HRI #
Trinomial
NRHP Status Code 5D3
Other Listings
Review Code Reviewer Date

Page 1 of 2 *Resource name(s) or number(assigned by recorder) 910 J Street, Hollow Sidewalk

P1. Other Identifier:

*P2. Location: ☐ Not for Publication ☒ Unrestricted *a. County: Sacramento

and (P2b and P2c or P2d. Attach a Location Map as necessary.)

*b. USGS 7.5' Quad: Sacramento East Date: 1998

*c. Address: 910 J Street, Sacramento City: Sacramento Zip: 95814

d. UTM: Zone: mE/ mN (G.P.S.)

e. Other Locational Data: Assessor's Parcel Number (Map, Block, Lot): 00601010070000

*P3a. Description: (Describe resource and its major elements. Include design, materials, condition, alterations, size, setting, and boundaries.)

The building at 910 J Street is located on the south side of J Street, between 9th and 10th streets, and contains one hollow sidewalk segment. The 910 J Street hollow sidewalk segment is not currently utilized. It parallels J Street and features a brick building wall that supports the 910 J Street building on the south, and butressed brick street retaining walls on the north. The building wall features three door openings surmounted by concrete lintels; only the easternmost door has not been infilled, however. The hollow sidewalk segment is enclosed at its east and west ends by brick walls, features a concrete floor, and is capped by a ceiling reinforced with steel I-beams supported by transverse beams and metal posts.

*P3b. Resource Attributes: (list attributes and codes) HP39. Other

*P4. Resources Present: ☐ Building ☒ Structure ☐ Object ☐ Site ☐ District ☑ Element of District ☐ Other

*



P5b. Photo: (view and date)
Brick building wall with door openings, looking south
02/2009

*P6. Date Constructed/Age and Sources: ☒ Historic
1868
HEC, 2009.

*P7. Owner and Address:
Kenny/Kathleen Wong
Living Trust
5421 Pleasant Drive,
Sacramento, CA 95822

*P8. Recorded by:
Page & Turnbull, Inc. (MEG)
2401 C Street, Ste. B
Sacramento, CA 95816

*P9. Date Recorded:
05/16/2009

*P10. Survey Type:
Reconnaissance

*P11. Report Citation: (Cite survey report and other sources, or enter "none") Raised Streets and Hollow Sidewalks Survey Report

*Attachments: ☐ None ☐ Location Map ☐ Sketch Map ☒ Continuation Sheet ☐ Building, Structure, and Object Record ☐ Archaeological Record ☐ District Record ☐ Linear Feature Record ☐ Milling Station Record ☐ Rock Art Record ☐ Artifact Record ☐ Photograph Record ☐ Other (list)

DPR 523A (1/95) *Required information

*not a structure. record as element of district. HLDowney 11/2010



Street retaining wall, looking northwest (Page & Turnbull, 02/2009)



Brick end wall, looking west (Page & Turnbull, 02/2009)

State of California — The Resources Agency
DEPARTMENT OF PARKS AND RECREATION

PRIMARY RECORD

Primary #
HRI #
Trinomial
NRHP Status Code 6Z
Other Listings
Review Code Reviewer Date

Page 1 of 2 *Resource name(s) or number(assigned by recorder) 1208 J Street, Hollow Sidewalk

P1. Other Identifier:

*P2. Location: ☐ Not for Publication ☒ Unrestricted *a. County: Sacramento

and (P2b and P2c or P2d. Attach a Location Map as necessary.)

*b. USGS 7.5' Quad: Sacramento East Date: 1998

*c. Address: 1208 J Street, Sacramento City: Sacramento Zip: 95814

d. UTM: Zone: mE/ mN (G.P.S.)

e. Other Locational Data: Assessor's Parcel Number (Map, Block, Lot): 00601110030000

*P3a. Description: (Describe resource and its major elements. Include design, materials, condition, alterations, size, setting, and boundaries.)

The building at 1208 J Street is located on the south side of J Street, between 12th and 13th streets, and contains one hollow sidewalk segment. The 1208 J Street hollow sidewalk segment currently functions as a storage area. The hollow sidewalk segment parallels J Street and features concrete piers that support the 1208 J Street building on the south, and poured concrete street retaining walls on the north. The hollow sidewalk segment is enclosed at its east and west ends by concrete walls. The hollow sidewalk segment features a concrete floor and a concrete slab ceiling. An elevator originally provided access to the hollow sidewalk space from the street level, but has been removed.

*P3b. Resource Attributes: (list attributes and codes) HP39. Other

*P4. Resources Present: ☐ Building ☒ Structure ☐ Object ☐ Site ☐ District ☑ Element of District ☐ Other

*



P5b. Photo: (view and date)
Concrete piers supporting building, looking southeast
03/2009

*P6. Date Constructed/Age and Sources: ☒ Historic
ca. 1870
Lagomarsino, Barbara (1969).

*P7. Owner and Address:
George L/Bonnie L Procida
1208 J Street
Sacramento, CA 95814

*P8. Recorded by:
Page & Turnbull, Inc. (MEG)
2401 C Street, Ste. B
Sacramento, CA 95816

*P9. Date Recorded:
05/20/2009

*P10. Survey Type:
Reconnaissance

*P11. Report Citation: (Cite survey report and other sources, or enter "none") Raised Streets and Hollow Sidewalks Survey Report

*Attachments: ☐ None ☐ Location Map ☐ Sketch Map ☒ Continuation Sheet ☐ Building, Structure, and Object Record ☐ Archaeological Record ☐ District Record ☐ Linear Feature Record ☐ Milling Station Record ☐ Rock Art Record ☐ Artifact Record ☐ Photograph Record ☐ Other (list)

DPR 523A (1/95) *Required information

*not a structure. Record as element of district. HLDowney 11/2010



Concrete street retaining wall, looking north (Page & Turnbull, 04/2009)



Exterior sidewalk surface above hollow sidewalk, looking east. Concrete patch indicating infilled elevator hatch visible at left. (Page & Turnbull, 04/2009)

State of California — The Resources Agency
DEPARTMENT OF PARKS AND RECREATION

PRIMARY RECORD

Primary #
HRI #
Trinomial
NRHP Status Code 5D3
Other Listings
Review Code Reviewer Date

Page 1 of 2 *Resource name(s) or number (assigned by recorder) 111-113 K Street, Hollow Sidewalk

P1. Other Identifier:

*P2. Location: ☐ Not for Publication ☒ Unrestricted *a. County: Sacramento

and (P2b and P2c or P2d. Attach a Location Map as necessary.)

*b. USGS 7.5' Quad: Sacramento West Date: 1998

*c. Address: 111-113 K Street, Sacramento City: Sacramento Zip: 95814

d. UTM: Zone: mE/ mN (G.P.S.)

e. Other Locational Data: Assessor's Parcel Number (Map, Block, Lot): 00600710560000

*P3a. Description: (Describe resource and its major elements. Include design, materials, condition, alterations, size, setting, and boundaries.)

Two buildings, one at 111-113 and the other at 115-119 K Street, stand on this parcel. The building at 111-113 K Street is located on the north side of K Streets, between Front and 2nd streets, and contains one hollow sidewalk segment. The 111-113 K Street hollow sidewalk segment parallels K Street and currently functions as a storage area. Brick walls, containing small metal frame vents in arched window openings infilled with brick, support the 111-113 K Street building on the north. Brick buttressed street retaining walls suppot the sidewalk on the south. The hollow sidewalk segment terminates in brick walls at its east and west ends. The hollow sidewalk segment features concrete flooring and a concrete slab ceiling.

*P3b. Resource Attributes: (list attributes and codes) HP39. Other

*P4. Resources Present: ☐ Building ☒ Structure * ☐ Object ☐ Site ☐ District ☑ Element of District ☐ Other



P5b. Photo: (view and date)
Hollow sidewalk, looking southwest
03/2009

*P6. Date Constructed/Age and Sources: ☒ Historic
1865
HEC, 2009.

*P7. Owner and Address:
Corcos Family Trust
4780 Lakeside Way
Fair Oaks, CA 95628

*P8. Recorded by:
Page & Turnbull, Inc. (MEG)
2401 C Street, Ste. B
Sacramento, CA 95816

*P9. Date Recorded:
05/25/2009

*P10. Survey Type:
Reconnaissance

*P11. Report Citation: (Cite survey report and other sources, or enter "none") Raised Streets and Hollow Sidewalks Survey Report

*Attachments: ☐ None ☐ Location Map ☐ Sketch Map ☒ Continuation Sheet ☐ Building, Structure, and Object Record ☐ Archaeological Record ☐ District Record ☐ Linear Feature Record ☐ Milling Station Record ☐ Rock Art Record ☐ Artifact Record ☐ Photograph Record ☐ Other (list)

DPR 523A (1/95) *Required information

*not a structure. Record as element of district.
HL Downey 11/2010



Brick building wall below 111-113 K Street, showing infilled window openings with metal vents, looking northeast (Page & Turnbull, 04/2009)



Inside the basement, rectangular window opening in the wall supporting 111-113 K Street, looking south (Page & Turnbull, 04/2009)

State of California — The Resources Agency
DEPARTMENT OF PARKS AND RECREATION

PRIMARY RECORD

Primary #
HRI #
Trinomial
NRHP Status Code 5D3

Other Listings
Review Code Reviewer Date

Page 1 of 2 *Resource name(s) or number (assigned by recorder) 115-119 K Street, Hollow Sidewalk

P1. Other Identifier:

*P2. Location: ☐ Not for Publication ☒ Unrestricted *a. County: Sacramento

and (P2b and P2c or P2d. Attach a Location Map as necessary.)

*b. USGS 7.5' Quad: Sacramento West Date: 1998

*c. Address: 115-119 K Street, Sacramento City: Sacramento Zip: 95814

d. UTM: Zone: mE/ mN (G.P.S.)

e. Other Locational Data: Assessor's Parcel Number (Map, Block, Lot): 00600710560000

*P3a. Description: (Describe resource and its major elements. Include design, materials, condition, alterations, size, setting, and boundaries.)

Two buildings, one at 111-113 and the other at 115-119 K Street, stand on the parcel. The building at 115-119 K Street is located on the north side of K Street, between Front and 2nd streets, and features one hollow sidewalk segment. The 115-119 K Street hollow sidewalk segment currently functions as a storage area and workshop. This hollow sidewalk segment parallels K Street and features concrete frame brick walls that support the 115-119 K Street building on the north. On the south and east, butressed brick street retaining walls parallel K Street and Firehouse Alley, respectively. The brick building walls below 115-119 K Street feature brick infilled arched window and door openings. The hollow sidewalk segment is enclosed at its west end by a brick wall. The hollow sidewalk segment features a concrete floor and a concrete slab ceiling that is supported at intervals by poured concrete columns.

*P3b. Resource Attributes: (list attributes and codes) HP39. Other

*P4. Resources Present: ☐ Building ☒ Structure ☐ Object ☐ Site ☐ District ☑ Element of District ☐ Other

*



P5b. Photo: (view and date)
Brick building wall below 121 K Street, looking north
04/2009

*P6. Date Constructed/Age and Sources: ☒ Historic
1865
HEC, 2009.

*P7. Owner and Address:
Harris-Winkle Building Ltd.
2819 Crow Canyon Road 200
San Ramon, CA 94583

*P8. Recorded by:
Page & Turnbull, Inc. (MEG)
2401 C Street, Ste. B
Sacramento, CA 95816

*P9. Date Recorded:
05/26/2009

*P10. Survey Type:
Reconnaissance

*P11. Report Citation: (Cite survey report and other sources, or enter "none") Raised Streets and Hollow Sidewalks Survey Report

*Attachments: ☐ None ☐ Location Map ☐ Sketch Map ☒ Continuation Sheet ☐ Building, Structure, and Object Record ☐ Archaeological Record ☐ District Record ☐ Linear Feature Record ☐ Milling Station Record ☐ Rock Art Record ☐ Artifact Record ☐ Photograph Record ☐ Other (list)

DPR 523A (1/95) *Required information

* not a structure. Record as element of district. HLDowney 1/2010



Brick buttressed street retaining walls, looking east (Page & Turnbull, 04/2009)



Brick buttressed street retaining walls, looking south (Page & Turnbull, 04/2009)

State of California — The Resources Agency
DEPARTMENT OF PARKS AND RECREATION

PRIMARY RECORD

Primary #
HRI #
Trinomial
NRHP Status Code 6Z
Other Listings
Review Code Reviewer Date

Page 1 of 2 *Resource name(s) or number (assigned by recorder) 116 K Street, Hollow Sidewalk

P1. Other Identifier:

*P2. Location: ☐ Not for Publication ☒ Unrestricted *a. County: Sacramento

and (P2b and P2c or P2d. Attach a Location Map as necessary.)

*b. USGS 7.5' Quad: Sacramento West Date: 1998

*c. Address: 116 K Street, Sacramento City: Sacramento Zip: 95814

d. UTM: Zone: mE/ mN (G.P.S.)

e. Other Locational Data: Assessor's Parcel Number (Map, Block, Lot): 00600720480000

*P3a. Description: (Describe resource and its major elements. Include design, materials, condition, alterations, size, setting, and boundaries.)

The lot at 116 K Street is located on the southeast corner of the intersection of K Street and Firehouse Alley and features two hollow sidewalk segments in an L-shaped configuration that wraps the street corner. The western leg of the 116 K Street hollow sidewalk segment parallels Firehouse Alley and the northern leg parallels K Street. The hollow sidewalk segments border a parking lot. The hollow sidewalk is open to the exterior on the south and east sides and concrete columns support the overhanging concrete sidewalk that creates the ceiling of the hollow sidewalk segment. Brick buttressed street retaining walls support the west and north edges of the sidewalk. The hollow sidewalk segment terminates in a poured concrete wall at the south end of the western leg, and a concrete block wall at the east end of the northern leg. The hollow sidewalk segment features concrete flooring and a concrete slab ceiling.

*P3b. Resource Attributes: (list attributes and codes) HP39. Other

*P4. Resources Present: ☐ Building ☒ Structure * ☐ Object ☐ Site ☐ District ☑ Element of District ☐ Other



P5b. Photo: (view and date)
Northern leg of the hollow sidewalk segment, looking northeast
04/2009

*P6. Date Constructed/Age and Sources: ☒ Historic
1865
HEC, 2009.

*P7. Owner and Address:
Redevelopment Agency
City of Sacramento
630 I Street
Sacramento, CA 95814

*P8. Recorded by:
Page & Turnbull, Inc. (MEG)
2401 C Street, Ste. B
Sacramento, CA 95816

*P9. Date Recorded:
05/25/2009

*P10. Survey Type:
Reconnaissance

*P11. Report Citation: (Cite survey report and other sources, or enter "none") Raised Streets and Hollow Sidewalks Survey Report

*Attachments: ☐ None ☐ Location Map ☐ Sketch Map ☒ Continuation Sheet ☐ Building, Structure, and Object Record ☐ Archaeological Record ☐ District Record ☐ Linear Feature Record ☐ Milling Station Record ☐ Rock Art Record ☐ Artifact Record ☐ Photograph Record ☐ Other (list)

DPR 523A (1/95) *Required information

* not a structure. Record as element of a district.
HLDouncy 11/2010



Western leg of the hollow sidewalk segment, looking north (Page & Turnbull, 04/2009)

State of California — The Resources Agency
DEPARTMENT OF PARKS AND RECREATION

PRIMARY RECORD

Primary #
HRI #
Trinomial
NRHP Status Code 6Z
Other Listings
Review Code Reviewer Date

Page 1 of 2 *Resource name(s) or number(assigned by recorder) 126 K Street, Hollow Sidewalk

P1. Other Identifier:

*P2. Location: ☐ Not for Publication ☒ Unrestricted *a. County: Sacramento

and (P2b and P2c or P2d. Attach a Location Map as necessary.)

*b. USGS 7.5' Quad: Sacramento West Date: 1998

*c. Address: 126 K Street, Sacramento City: Sacramento Zip: 95814

d. UTM: Zone: mE/ mN (G.P.S.)

e. Other Locational Data: Assessor's Parcel Number (Map, Block, Lot): 00600720320000

*P3a. Description: (Describe resource and its major elements. Include design, materials, condition, alterations, size, setting, and boundaries.)

The building at 126 K Street is located on the south side of K Street, between Front and 2nd streets, and contains one hollow sidewalk segment. The 126 K Street hollow sidewalk segment parallels K Street and currently functions as a storage area. The hollow sidewalk segment is supported by concrete block walls on both the north (street retaining wall) and south (building wall). A flush metal door leads from the basement of 126 K Street into the hollow sidewalk segment. The hollow sidewalk segment terminates in walls clad in drywall at its east and west ends. The hollow sidewalk segment features a carpeted, concrete floor and a drywalled ceiling.

*P3b. Resource Attributes: (list attributes and codes) HP39. Other

*P4. Resources Present: ☐ Building ☒ Structure * ☐ Object ☐ Site ☐ District ☑ Element of District ☐ Other



P5b. Photo: (view and date)
Hollow sidewalk, looking northeast
02/2009

*P6. Date Constructed/Age and Sources: ☒ Historic
1865
HEC, 2009.

*P7. Owner and Address:
MWM Partnership
4028 Hollygrove Court
Sacramento, CA 95826

*P8. Recorded by:
Page & Turnbull, Inc. (MEG)
2401 C Street, Ste. B
Sacramento, CA 95816

*P9. Date Recorded:
05/25/2009

*P10. Survey Type:
Reconnaissance

*P11. Report Citation: (Cite survey report and other sources, or enter "none") Raised Streets and Hollow Sidewalks Survey Report

*Attachments: ☐ None ☐ Location Map ☐ Sketch Map ☒ Continuation Sheet ☐ Building, Structure, and Object Record ☐ Archaeological Record ☐ District Record ☐ Linear Feature Record ☐ Milling Station Record ☐ Rock Art Record ☐ Artifact Record ☐ Photograph Record ☐ Other (list)

DPR 523A (1/95) *Required information

* not a structure. Record as element of a district.
HLDowney 11/2010



Hollow sidewalk segment, looking north (Page & Turnbull, 02/2009)



Hollow sidewalk segment, looking south at the building wall and showing door into building basement. (Page & Turnbull, 02/2009)

State of California — The Resources Agency
DEPARTMENT OF PARKS AND RECREATION

PRIMARY RECORD

Primary #
HRI #
Trinomial
NRHP Status Code 6Z
Other Listings
Review Code Reviewer Date

Page 1 of 2 *Resource name(s) or number(assigned by recorder) 704 K Street, Hollow Sidewalk

P1. Other Identifier:

*P2. Location: ☐ Not for Publication ☒ Unrestricted *a. County: Sacramento

and (P2b and P2c or P2d. Attach a Location Map as necessary.)

*b. USGS 7.5' Quad: Sacramento East Date: 1998

*c. Address: 704 K Street, Sacramento City: Sacramento Zip: 95814

d. UTM: Zone: mE/ mN (G.P.S.)

e. Other Locational Data: Assessor's Parcel Number (Map, Block, Lot): 00600960030000

*P3a. Description: (Describe resource and its major elements. Include design, materials, condition, alterations, size, setting, and boundaries.)

The building at 704 K Street is located on the southeast corner of the intersection of 7th and K Streets and contains two hollow sidewalks segments. The 704 K Street hollow sidewalk segments were finished to serve as storage for a retail shop, but are not currently utilized. The western hollow sidewalk segment parallels 7th Street and features poured concrete street retaining walls on the west and concrete piers that support the 704 K Street building on the east. This hollow sidewalk segment is enclosed on its north and south ends by poured concrete walls. The northern hollow sidewalk segment parallels K Street. Brick street retaining walls are located along the north side of the segment and the building wall, which is finished with wood paneling, is located on its south side. The east and west ends of the segment terminate in brick walls. Both hollow sidewalk segments feature concrete floors and concrete slab ceilings.

*P3b. Resource Attributes: (list attributes and codes) HP39. Other

*P4. Resources Present: ☐ Building ☒ Structure ☐ Object ☐ Site ☐ District ☑ Element of District ☐ Other

*



P5b. Photo: (view and date)
Western segment, looking east (?) through building wall
02/2009

*P6. Date Constructed/Age and Sources: ☒ Historic
1868
HEC, 2009.

*P7. Owner and Address:
Redevelopment Agency
City of Sacramento
630 I Street
Sacramento, CA 95814

*P8. Recorded by:
Page & Turnbull, Inc. (MEG)
2401 C Street, Ste. B
Sacramento, CA 95816

*P9. Date Recorded:
05/25/2009

*P10. Survey Type:
Reconnaissance

*P11. Report Citation: (Cite survey report and other sources, or enter "none") Raised Streets and Hollow Sidewalks Survey Report

*Attachments: ☐ None ☐ Location Map ☐ Sketch Map ☒ Continuation Sheet ☐ Building, Structure, and Object Record ☐ Archaeological Record ☐ District Record ☐ Linear Feature Record ☐ Milling Station Record ☐ Rock Art Record ☐ Artifact Record ☐ Photograph Record ☐ Other (list)

DPR 523A (1/95) *Required information

*not a structure. Record as element of a district.
HLDowney 11/2010



Western segment, poured concrete street retaining walls on the west and north, looking west (Page & Turnbull, 02/2009)



North segment, brick street retaining wall looking north (Page & Turnbull, 02/2009)

State of California — The Resources Agency
DEPARTMENT OF PARKS AND RECREATION

PRIMARY RECORD

Primary #
HRI #
Trinomial
NRHP Status Code 5D3
Other Listings
Review Code Reviewer Date

Page 1 of 2 *Resource name(s) or number (assigned by recorder) 708 K Street, Hollow Sidewalk

P1. Other Identifier:

*P2. Location: ☐ Not for Publication ☒ Unrestricted *a. County: Sacramento

and (P2b and P2c or P2d. Attach a Location Map as necessary.)

*b. USGS 7.5' Quad: Sacramento East Date: 1998

*c. Address: 708 K Street, Sacramento City: Sacramento Zip: 95814

d. UTM: Zone: mE/ mN (G.P.S.)

e. Other Locational Data: Assessor's Parcel Number (Map, Block, Lot): 00600960040000

*P3a. Description: (Describe resource and its major elements. Include design, materials, condition, alterations, size, setting, and boundaries.)

The building at 708 K Street is located on the south side of K Street, between 7th and 8th streets, and features one hollow sidewalk segment. The 708 K Street hollow sidewalk segment parallels K Street and currently houses electrical equipment. Brick building walls support the 708 K Street building on the south and brick buttressed street retaining walls support the sidewalk on the north. Door openings are located in the brick building wall. The hollow sidewalk segment terminates in a concrete block wall on the east and a brick wall on the west. Electrical equipment is located on the west end wall.. The hollow sidewalk segment features a concrete floor and a concrete slab ceiling that is supported at intervals by poured concrete columns.

*P3b. Resource Attributes: (list attributes and codes) HP39. Other

*P4. Resources Present: ☐ Building ☒ Structure ☐ Object ☐ Site ☐ District ☑ Element of District ☐ Other

*



P5b. Photo: (view and date)
Hollow sidewalk, street retaining wall & end wall looking northeast
02/2009

*P6. Date Constructed/Age and Sources: ☒ Historic
1868
HEC, 2009.

*P7. Owner and Address:
Redevelopment Agency
City of Sacramento
630 I Street
Sacramento, CA 95814

*P8. Recorded by:
Page & Turnbull, Inc. (MEG)
2401 C Street, Ste. B
Sacramento, CA 95816

*P9. Date Recorded:
05/25/2009

*P10. Survey Type:
Reconnaissance

*P11. Report Citation: (Cite survey report and other sources, or enter "none") Raised Streets and Hollow Sidewalks Survey Report

*Attachments: ☐ None ☐ Location Map ☐ Sketch Map ☒ Continuation Sheet ☐ Building, Structure, and Object Record ☐ Archaeological Record ☐ District Record ☐ Linear Feature Record ☐ Milling Station Record ☐ Rock Art Record ☐ Artifact Record ☐ Photograph Record ☐ Other (list)

DPR 523A (1/95) *Required information

*not a structure. Record as element of district. HLDowney 11/2010



Brick building wall below 708 K Street, looking southwest, showing door openings and concrete columns supporting the ceiling. (Page & Turnbull, 02/2009)



Looking west at electrical equipment located on west end wall (Page & Turnbull, 02/2009)

State of California — The Resources Agency
DEPARTMENT OF PARKS AND RECREATION

PRIMARY RECORD

Primary #
HRI #
Trinomial
NRHP Status Code 6Z
Other Listings
Review Code Reviewer Date

Page 1 of 2 *Resource name(s) or number (assigned by recorder) 718 K Street, Hollow Sidewalk

P1. Other Identifier:

*P2. Location: ☐ Not for Publication ☒ Unrestricted *a. County: Sacramento

and (P2b and P2c or P2d. Attach a Location Map as necessary.)

*b. USGS 7.5' Quad: Sacramento East Date: 1998

*c. Address: 718 K Street, Sacramento City: Sacramento Zip: 95814

d. UTM: Zone: mE/ mN (G.P.S.)

e. Other Locational Data: Assessor's Parcel Number (Map, Block, Lot): 00600960070000

*P3a. Description: (Describe resource and its major elements. Include design, materials, condition, alterations, size, setting, and boundaries.)

The building at 718 K Street is located on the south side of K Street, between 7th and 8th streets, and contains one hollow sidewalk segment. The 718 K Street hollow sidewalk segment parallels K Street and currently houses electrical equipment. Hollow clay tile building walls support the 718 K Street building on the south and concrete block street retaining walls which stand on a concrete foundation support the sidewalk on the north. The building wall is pierced by door openings with flush metal doors. The hollow sidewalk segment terminates in poured concrete walls at its east and west ends. The hollow sidewalk segment features a concrete floor and a concrete slab ceiling.

*P3b. Resource Attributes: (list attributes and codes) HP39. Other

*P4. Resources Present: ☐ Building ☒ Structure ☐ Object ☐ Site ☐ District ☑ Element of District ☐ Other

*

P5b. Photo: (view and date)
Hollow sidewalk, looking north and up at the concrete capping
02/2009

*P6. Date Constructed/Age and Sources: ☒ Historic
1868
HEC, 2009.

*P7. Owner and Address:
718 K Street, LLC
1025 9th Street, 205
Sacramento, CA 95814

*P8. Recorded by:
Page & Turnbull, Inc. (MEG)
2401 C Street, Ste. B
Sacramento, CA 95816

*P9. Date Recorded:
05/25/2009

*P10. Survey Type:
Reconnaissance

*P11. Report Citation: (Cite survey report and other sources, or enter "none") Raised Streets and Hollow Sidewalks Survey Report

*Attachments: ☐ None ☐ Location Map ☐ Sketch Map ☒ Continuation Sheet ☐ Building, Structure, and Object Record ☐ Archaeological Record ☐ District Record ☐ Linear Feature Record ☐ Milling Station Record ☐ Rock Art Record ☐ Artifact Record ☐ Photograph Record ☐ Other (list)

DPR 523A (1/95) *Required information

*not a structure. Record as element of district. HLDowney 1/2016



Electrical equipment along concrete block wall, looking north (Page & Turnbull, 02/2009)



Looking north through hollow clay tile building wall below 718 K Street into hollow sidewalk space (Page & Turnbull, 02/2009)

State of California — The Resources Agency
DEPARTMENT OF PARKS AND RECREATION

PRIMARY RECORD

Primary #
HRI #
Trinomial
NRHP Status Code 6Z
Other Listings
Review Code Reviewer Date

Page 1 of 2 *Resource name(s) or number (assigned by recorder) 724 K Street, Hollow Sidewalk

P1. Other Identifier:

*P2. Location: ☐ Not for Publication ☒ Unrestricted *a. County: Sacramento

and (P2b and P2c or P2d. Attach a Location Map as necessary.)

*b. USGS 7.5' Quad: Sacramento East Date: 1998

*c. Address: 724 K Street, Sacramento City: Sacramento Zip: 95814

d. UTM: Zone: mE/ mN (G.P.S.)

e. Other Locational Data: Assessor's Parcel Number (Map, Block, Lot): 00600960080000

*P3a. Description: (Describe resource and its major elements. Include design, materials, condition, alterations, size, setting, and boundaries.)

The building at 724 K Street is located on the southwest corner of K Street and 8th Street and features two segments of hollow sidewalks. The 724 K Street hollow sidewalk segments are not currently utilized. The eastern hollow sidewalk segment parallels 8th Street and features poured concrete building walls that support the 724 K Street building on the west, and butressed brick street retaining walls on the east. This hollow sidewalk segment is enclosed at its north end by a poured concrete wall and at its south end by a brick wall. The northern hollow sidewalk segment parallels K Street. A brick building wall supports the 724 K Street building on the south,and the concrete block wall street retaining wall stands approximately 6 inches north of the brick building wall, creating a narrow cavity that is accessed by door openings with wood panel doors. Some small openings and corbelling are visible on the brick building wall within the cavity. The west end of the northern hollow sidewalk segment terminates in a brick wall and the east end is enclosed by plywood. Both hollow sidewalk segments feature concrete floors and a concrete slab ceiling lined with metal rebar.

*P3b. Resource Attributes: (list attributes and codes) HP39. Other

*P4. Resources Present: ☐ Building ☒ Structure ☐ Object ☐ Site ☐ District ☑ Element of District ☐ Other

*



P5b. Photo: (view and date)
Eastern hollow sidewalk segment, looking southeast
02/2009

*P6. Date Constructed/Age and Sources: ☒ Historic
1868
HEC, 2009.

*P7. Owner and Address:
Mohammed H Mohanna
630 I Street
Sacramento, CA 95814

*P8. Recorded by:
Page & Turnbull, Inc. (MEG)
2401 C Street, Ste. B
Sacramento, CA 95816

*P9. Date Recorded:
05/25/2009

*P10. Survey Type:
Reconnaissance

*P11. Report Citation: (Cite survey report and other sources, or enter "none") Raised Streets and Hollow Sidewalks Survey Report

*Attachments: ☐ None ☐ Location Map ☐ Sketch Map ☒ Continuation Sheet ☐ Building, Structure, and Object Record ☐ Archaeological Record ☐ District Record ☐ Linear Feature Record ☐ Milling Station Record ☐ Rock Art Record ☐ Artifact Record ☐ Photograph Record ☐ Other (list)

DPR 523A (1/95) *Required information

*not a structure. Record as element of district. HLDowney 11/2010



Northern segment, concrete block wall visible through door opening in brick building wall below 724 K Street (Page & Turnbull, 02/2009)



Cavity between concrete block street retaining wall and brick building wall within northern sidewalk segment, looking southwest and up (Page & Turnbull, 02/2009)