REDISTRICTING MAP THEMES

Broad concepts represented by the public submittals

Downtown/Midtown

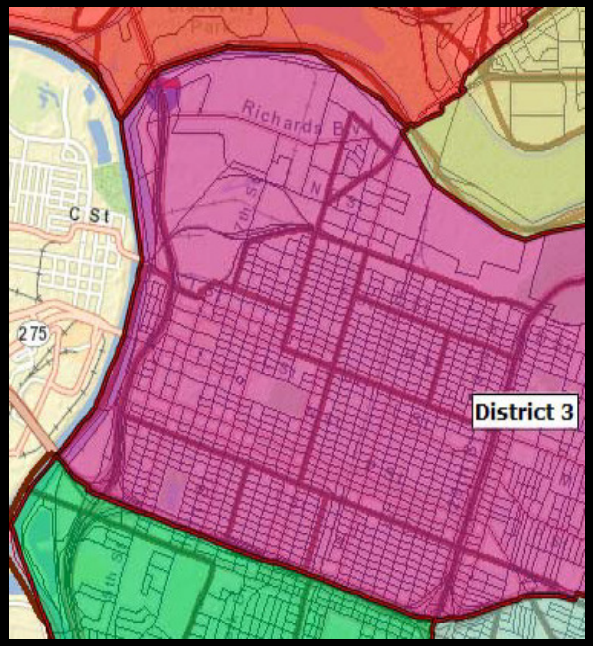

D3
Map 24

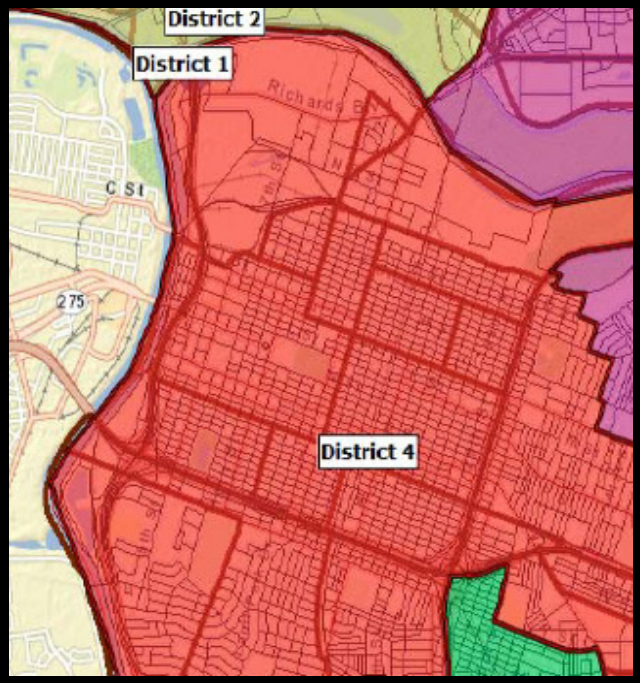

D4
Maps 3, 6, 11, 14, 18, 22, 27, 32, 35

Downtown/Midtown

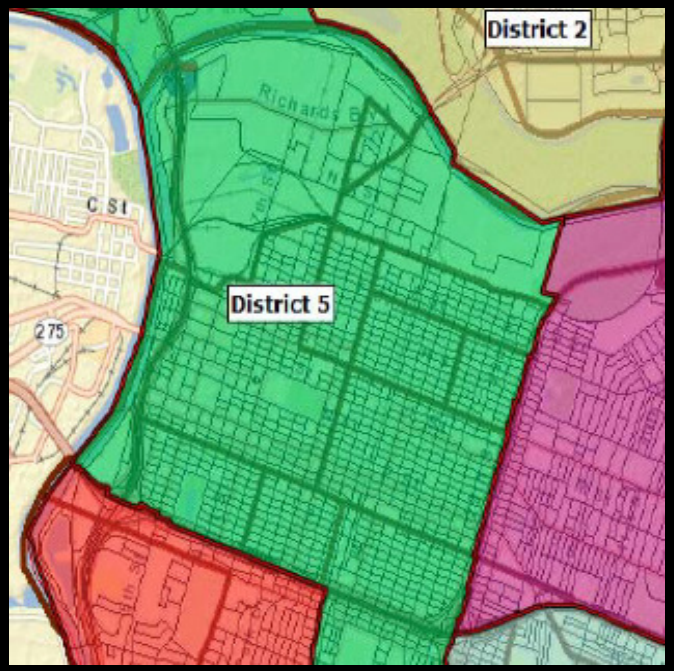

D5
Maps 1, 12, 17

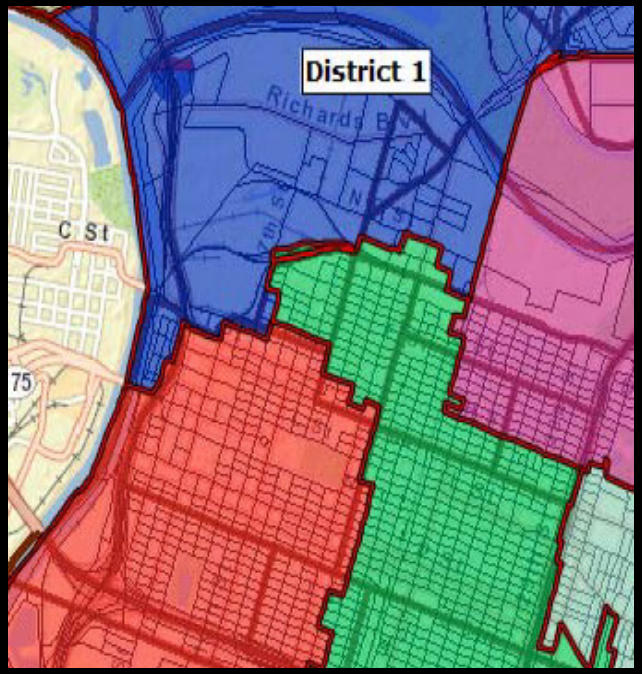

D1 / D3 / D4/ D5
Map 28

Downtown/Midtown

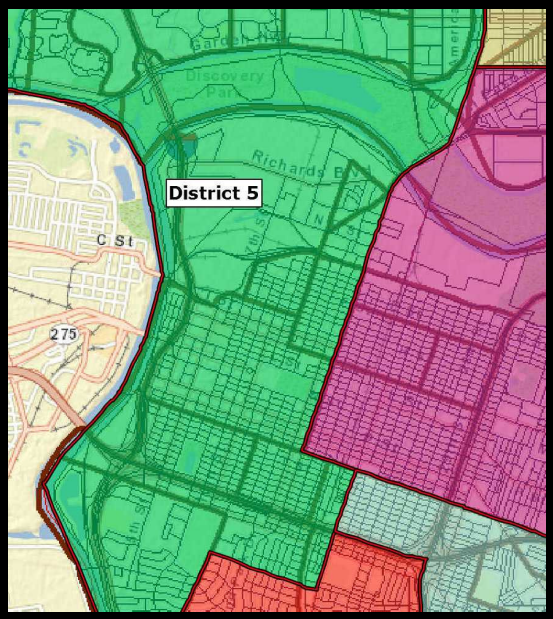

D3 / D5 split at 16th
Map 2

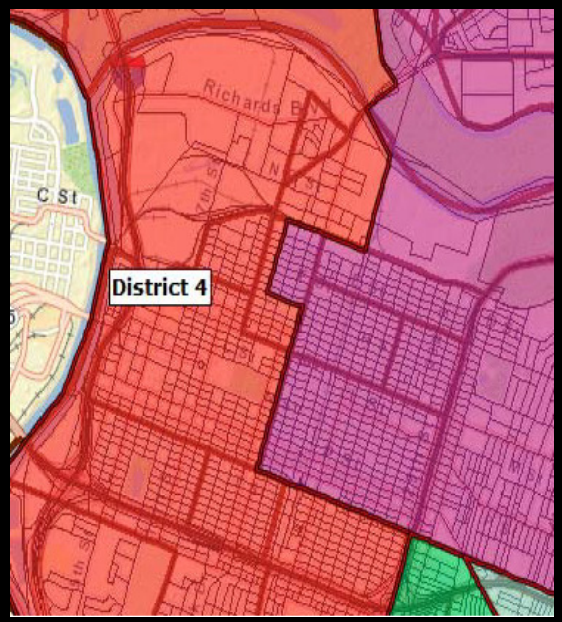

D3 / D4 split at 16th
Map 9

DISTRICT 1

Existing D1 Boundary

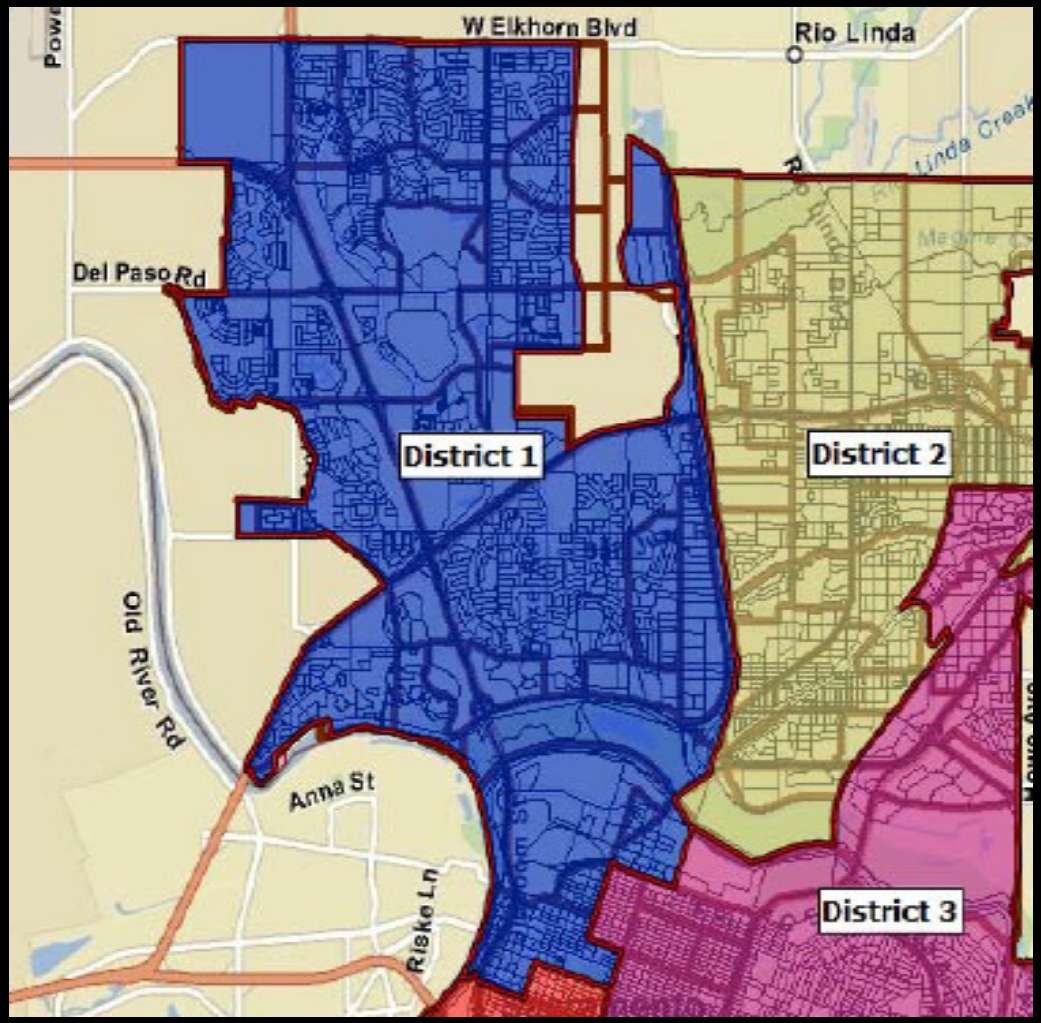

DISTRICT 1

North Natomas
Population =
54,665

D1
Base Map
&
Variations

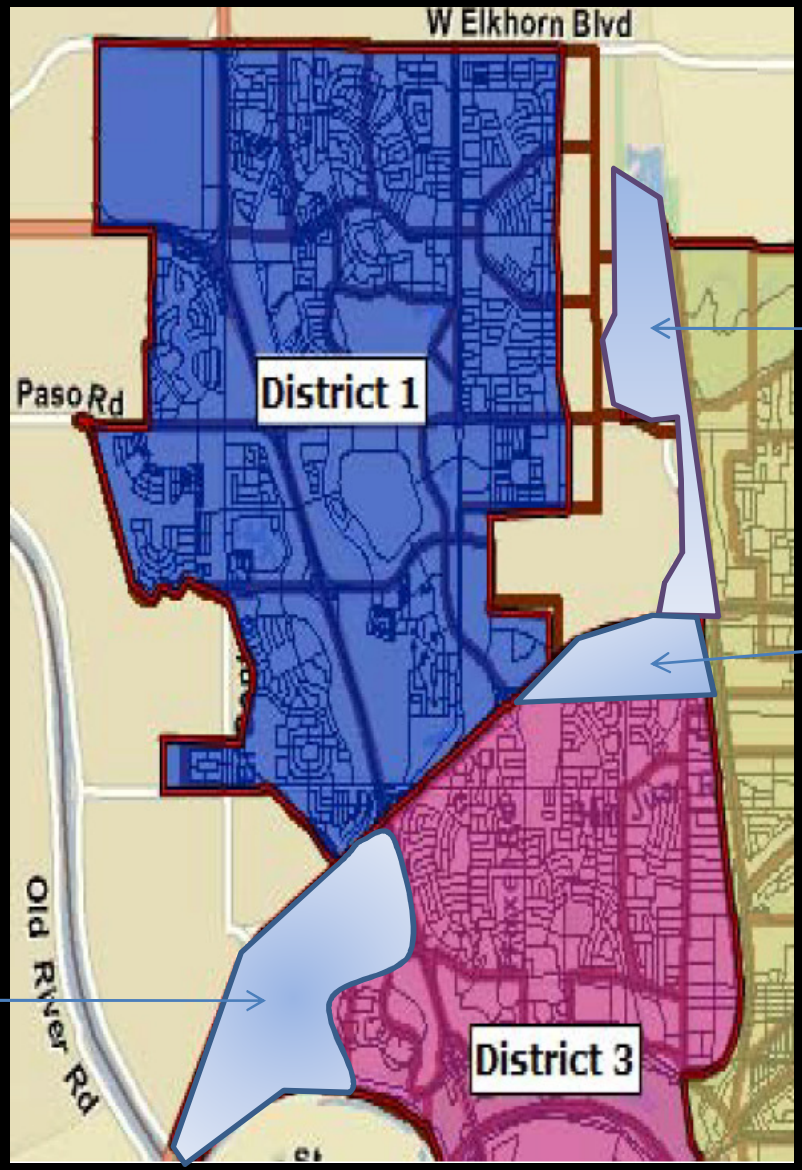

Valley
View
Acres
(476 pop)

Natomas
HS Vicinity
(3439 pop)

Willow Creek
/River Oaks &
Metro Center
(4600 pop)

Latino Community of Interest - North

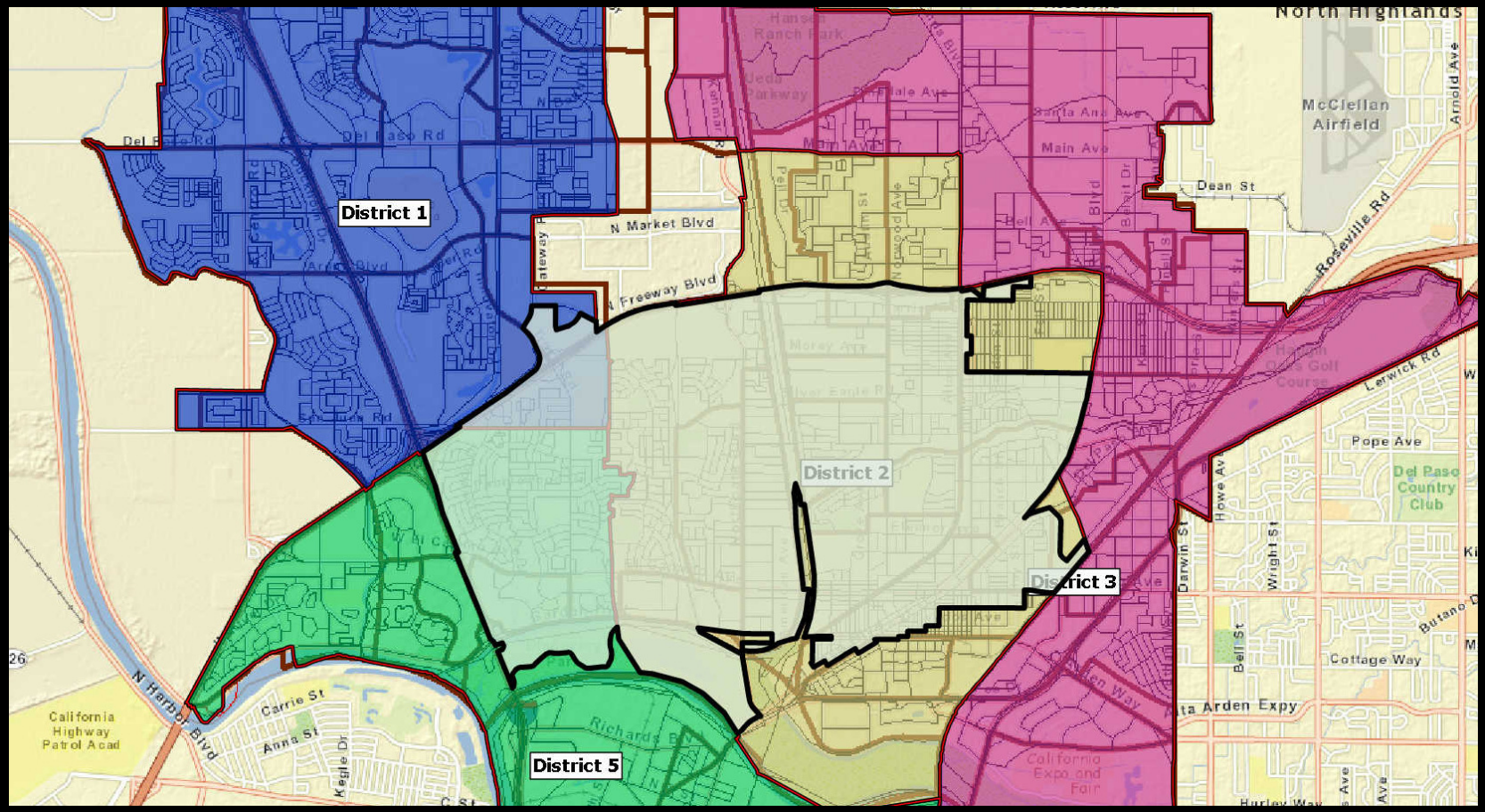

Latino Community of Interest - North

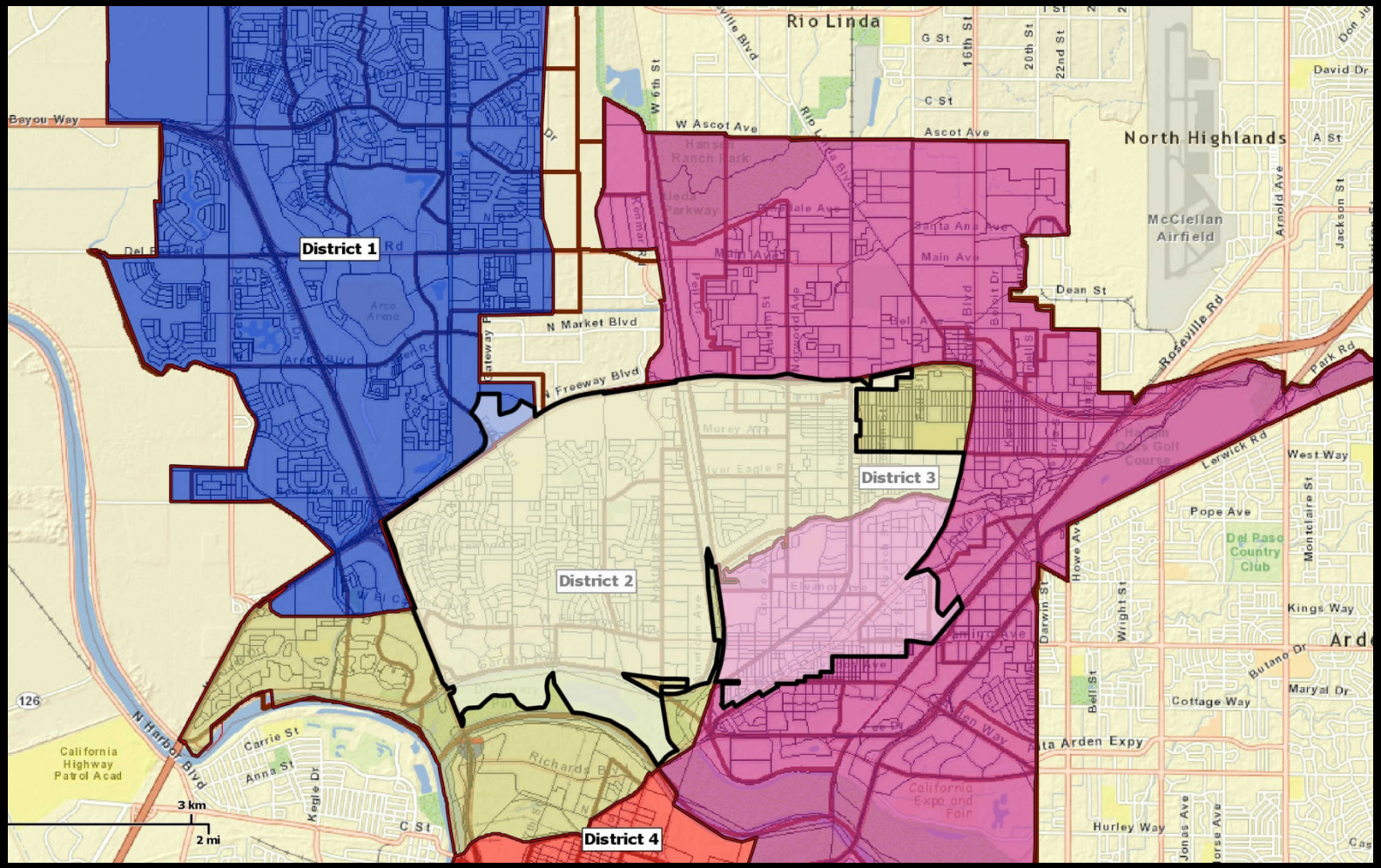

East Sacramento

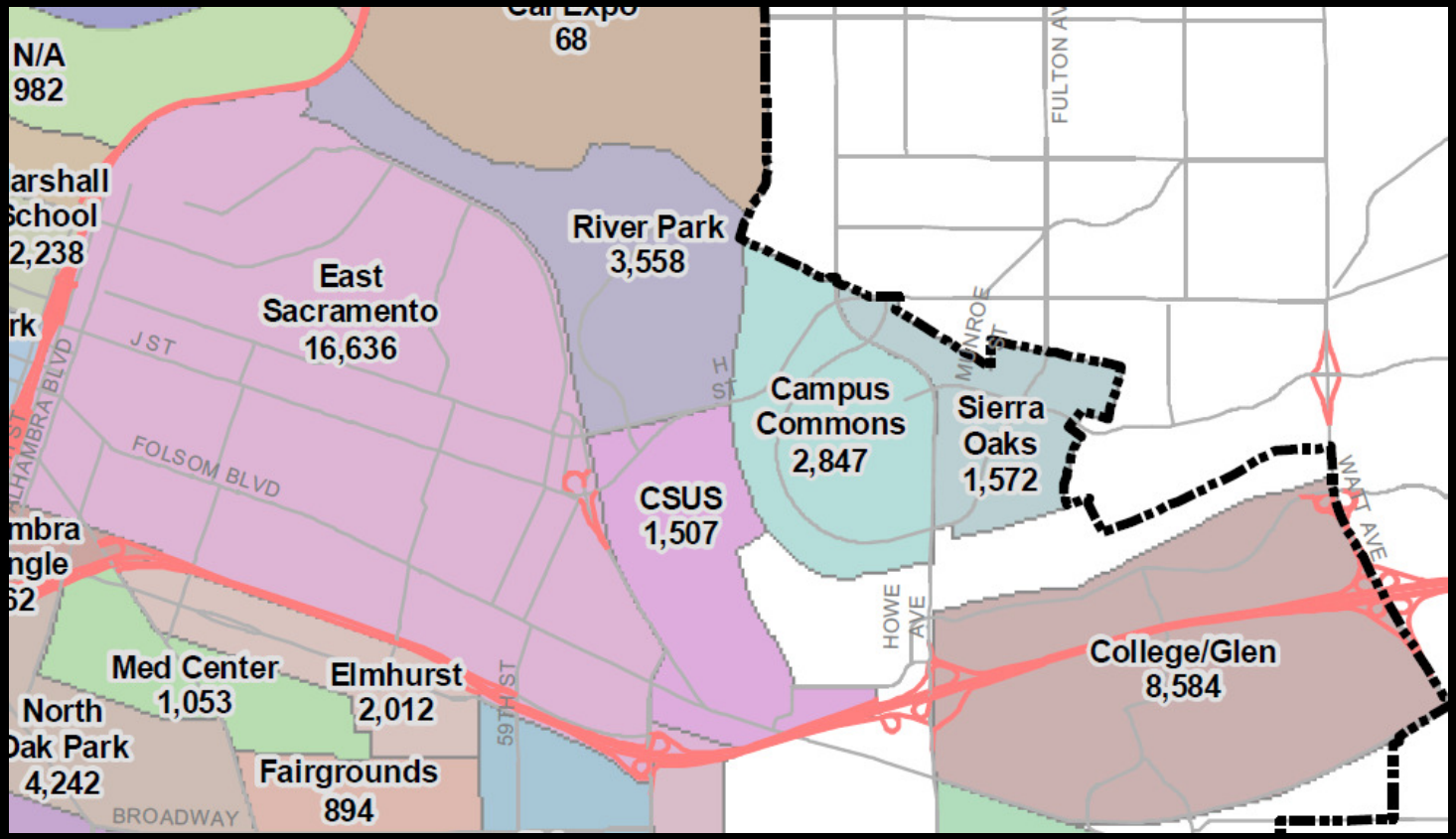

East Sac traditionally includes River Park
CSUS, Campus Commons, Sierra Oaks historically in District 3

East Sacramento

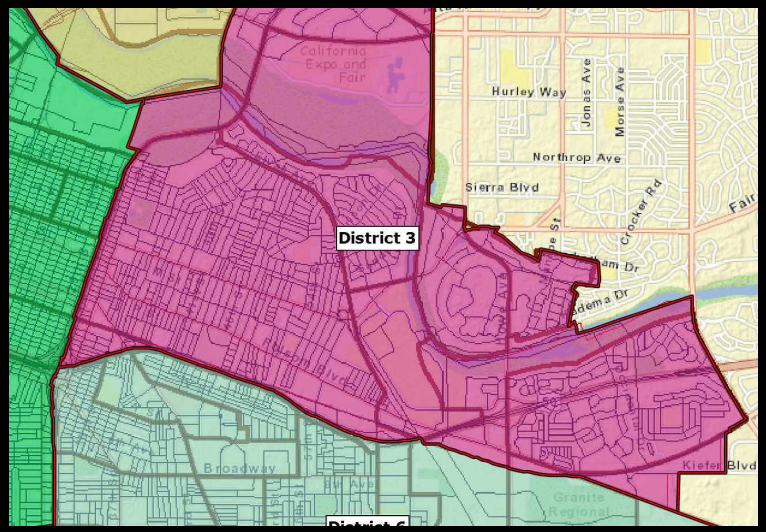

East Sac intact in D3
Maps 1,2,4,9,13,14,16,17,18,
22,24,27,29,32,34,35

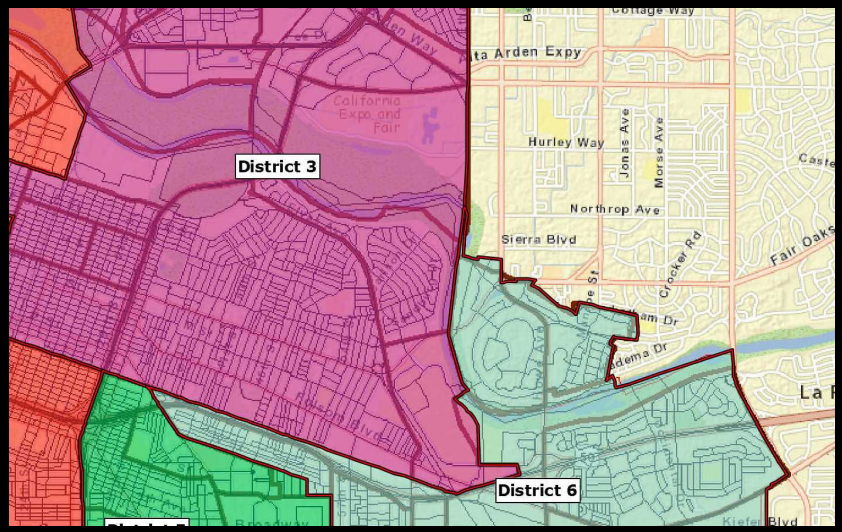

East Sac intact in D3
w/o Campus Commons, CSUS, Sierra
Oaks, College Glen
Map 9

South Area Neighborhoods

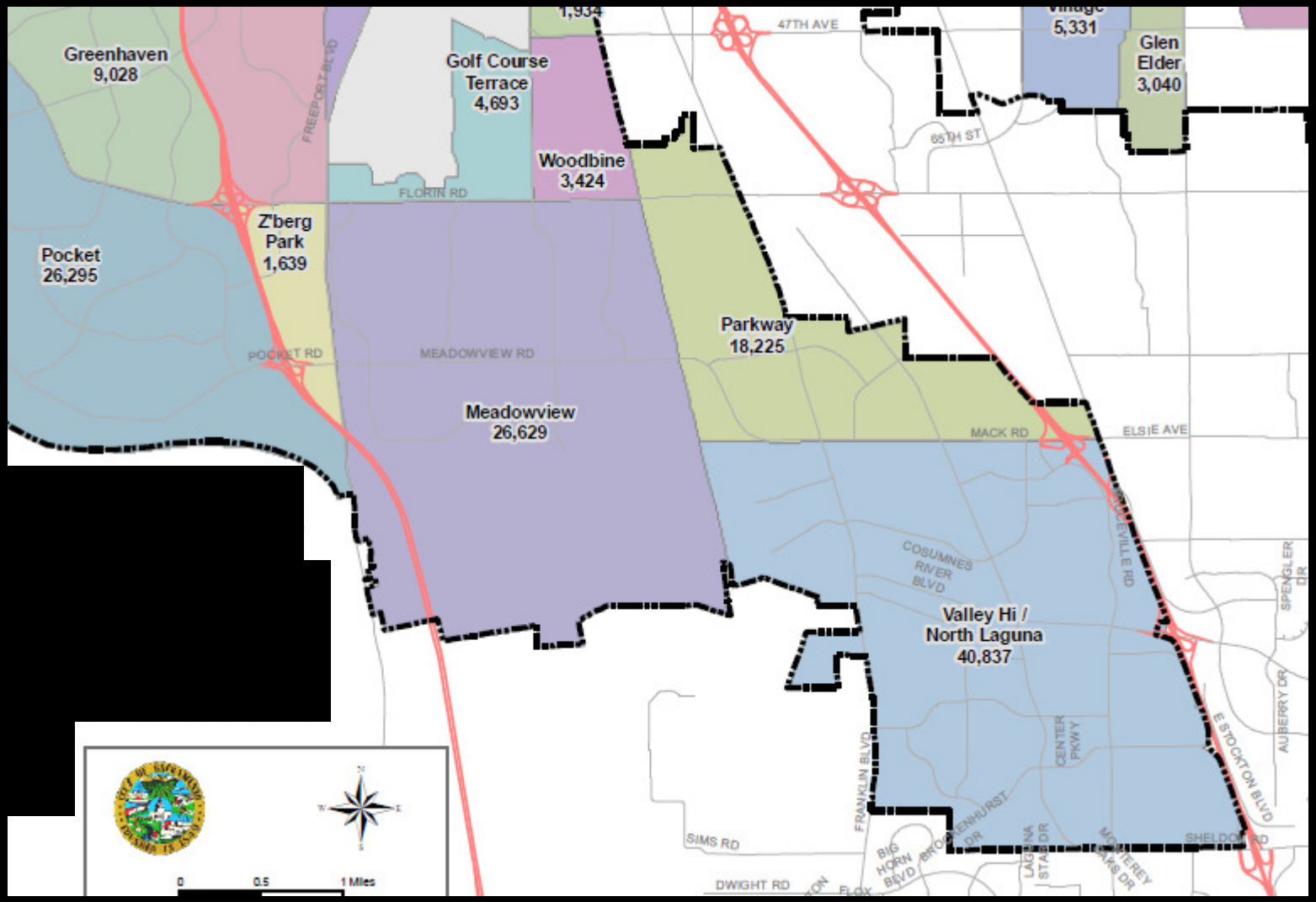

Configuration of Districts 7/8

Existing Boundaries

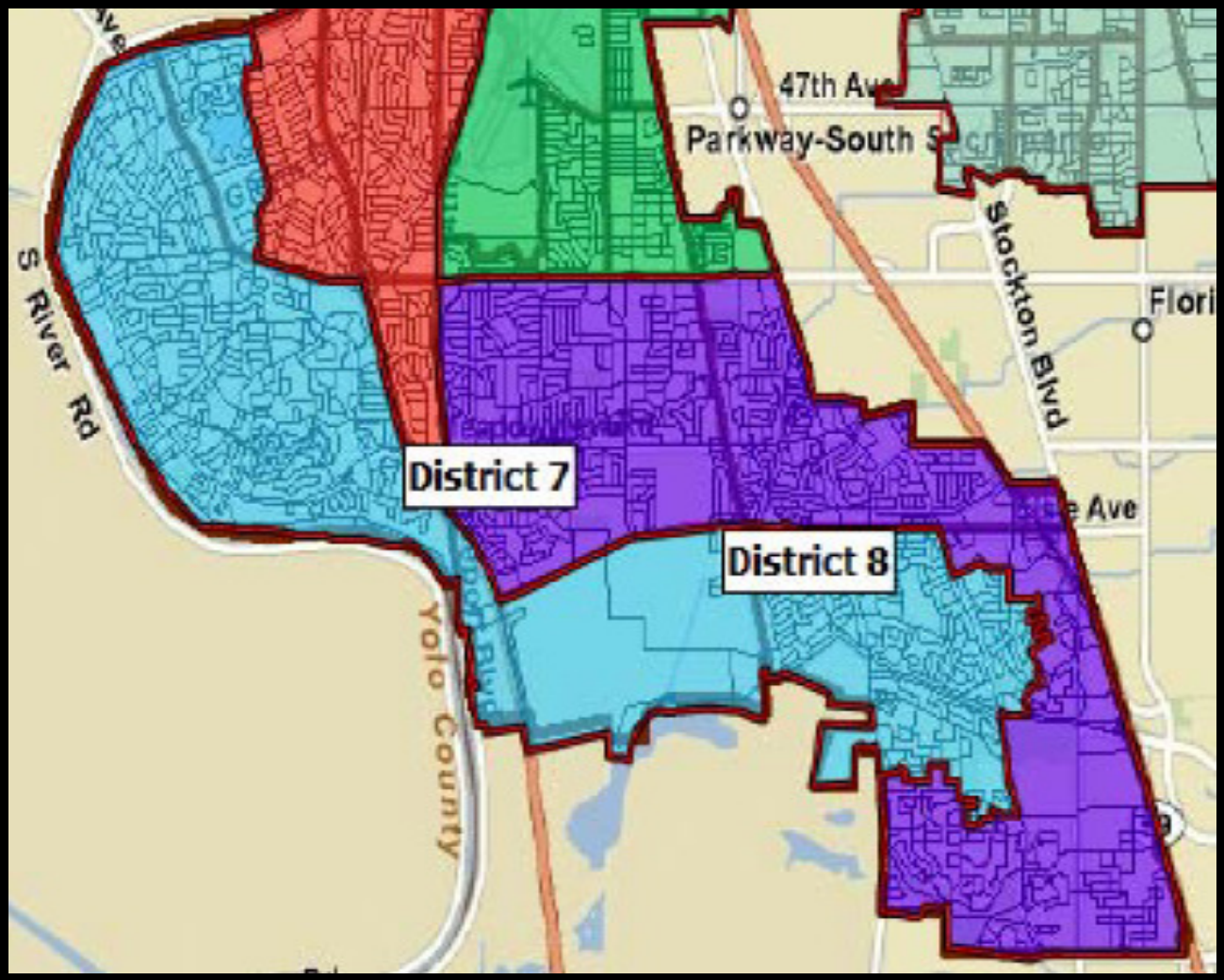

Configuration of Districts 7/8

Clean up Polygon east of Center Parkway joins D8

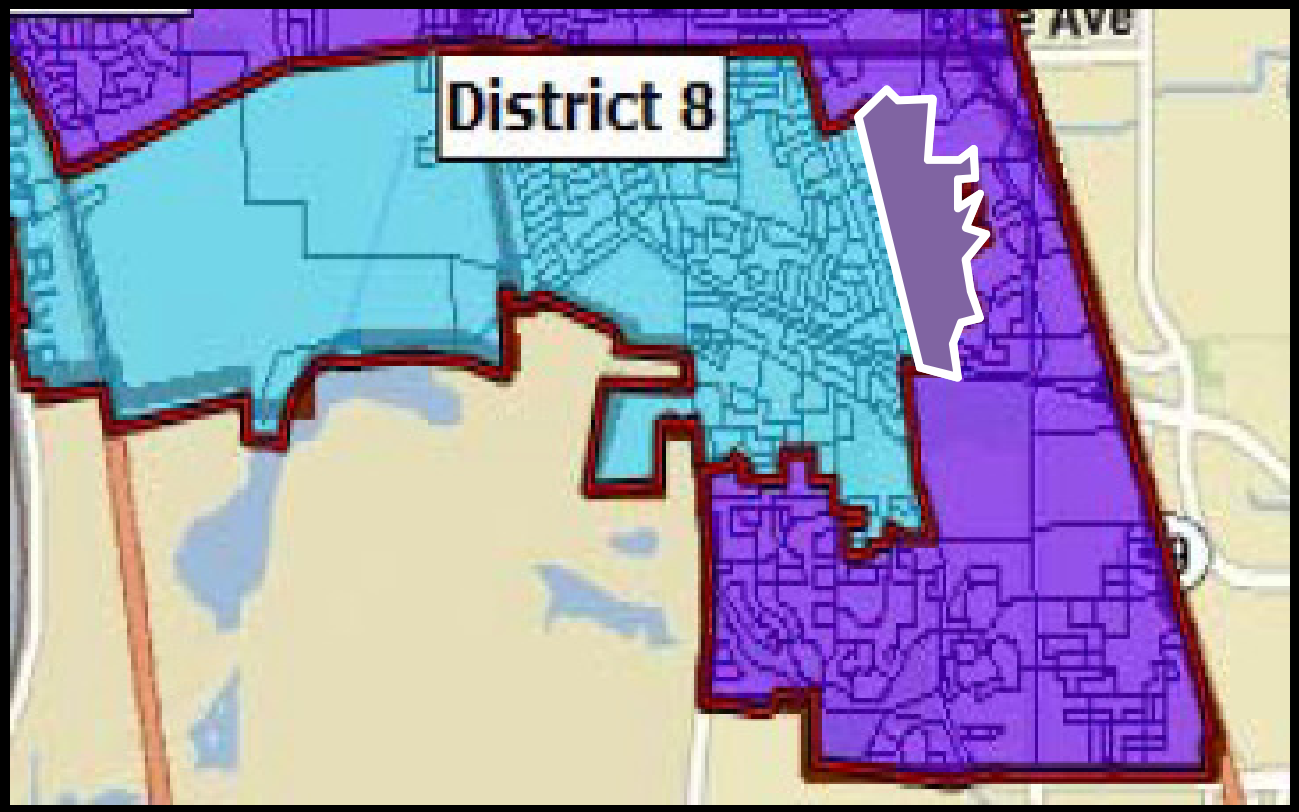

Configuration of Districts 7/8

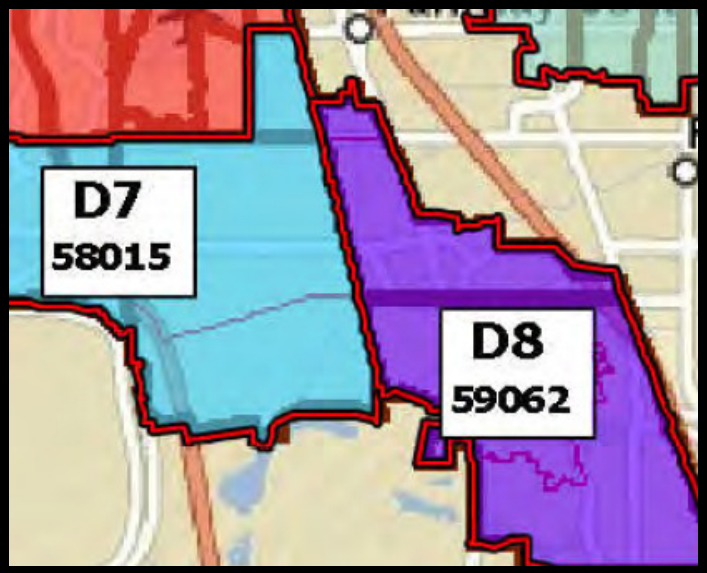

East-West Split at UPRR
Maps 2, 6, 8, 14, 18, 19, 22, 27, 28

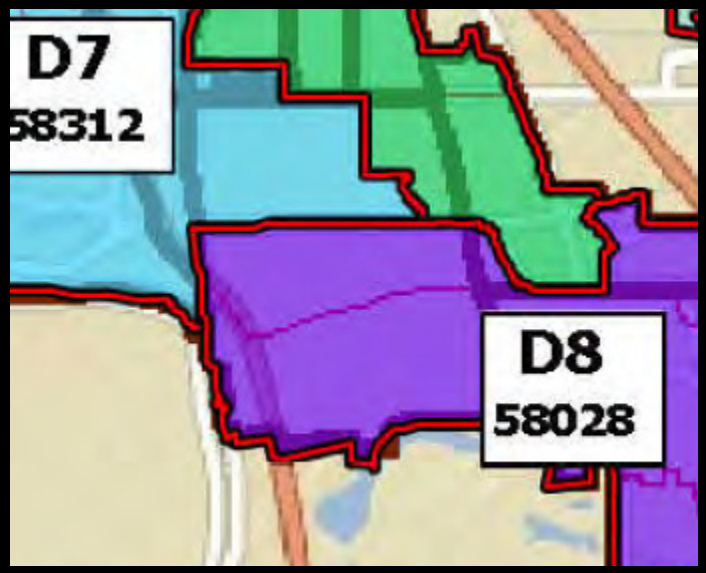

East-West Split at I-5/Freeport Blvd.
Maps 1, 3, 9, 11, 13,17, 18, 32

Configuration of Districts 7/8

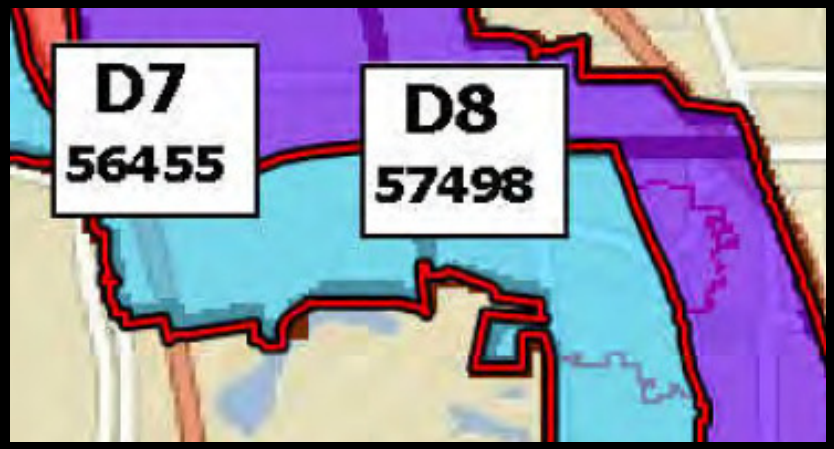

North-South Split at
Meadowview Road
Maps 1, 3, 4, 12, 29

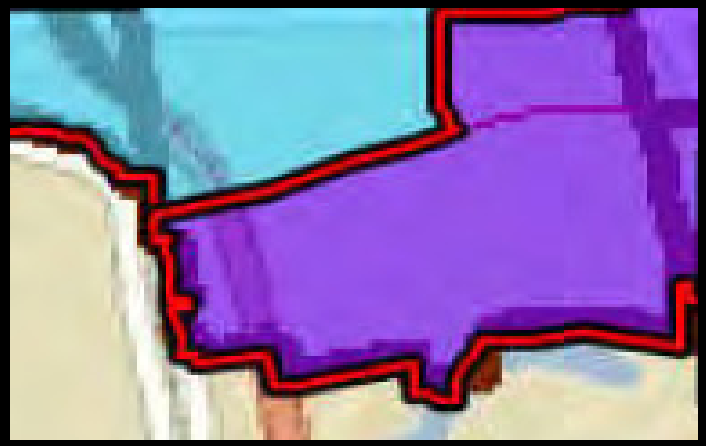

North-South Split south of
John Still Road
Maps 7, 11, 15, 16, 31, 35

Configuration of Districts 7/8
Delta Shores

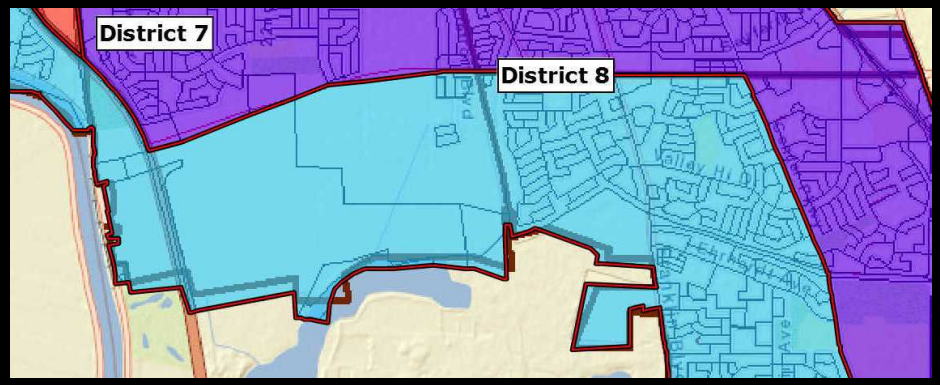

Delta Shores as part of D7
Maps 15, 16, 31, 35

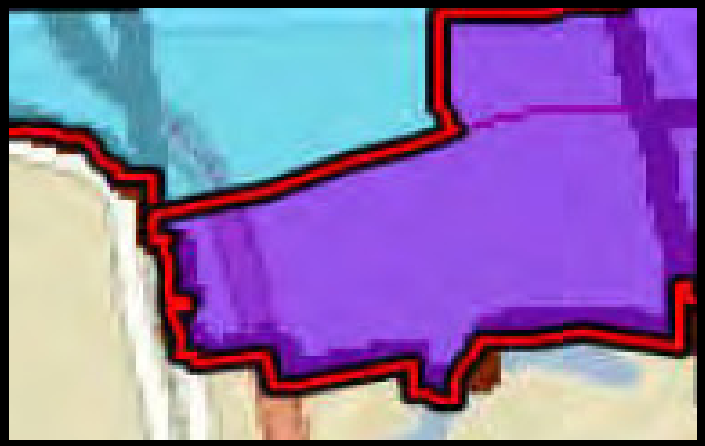

Delta Shores as part of D8
Maps 7, 11

SHOWING THE EXISTING COUNCIL DISTRICT BOUNDARIES

EXTRA SLIDES

District 2

Existing Boundaries

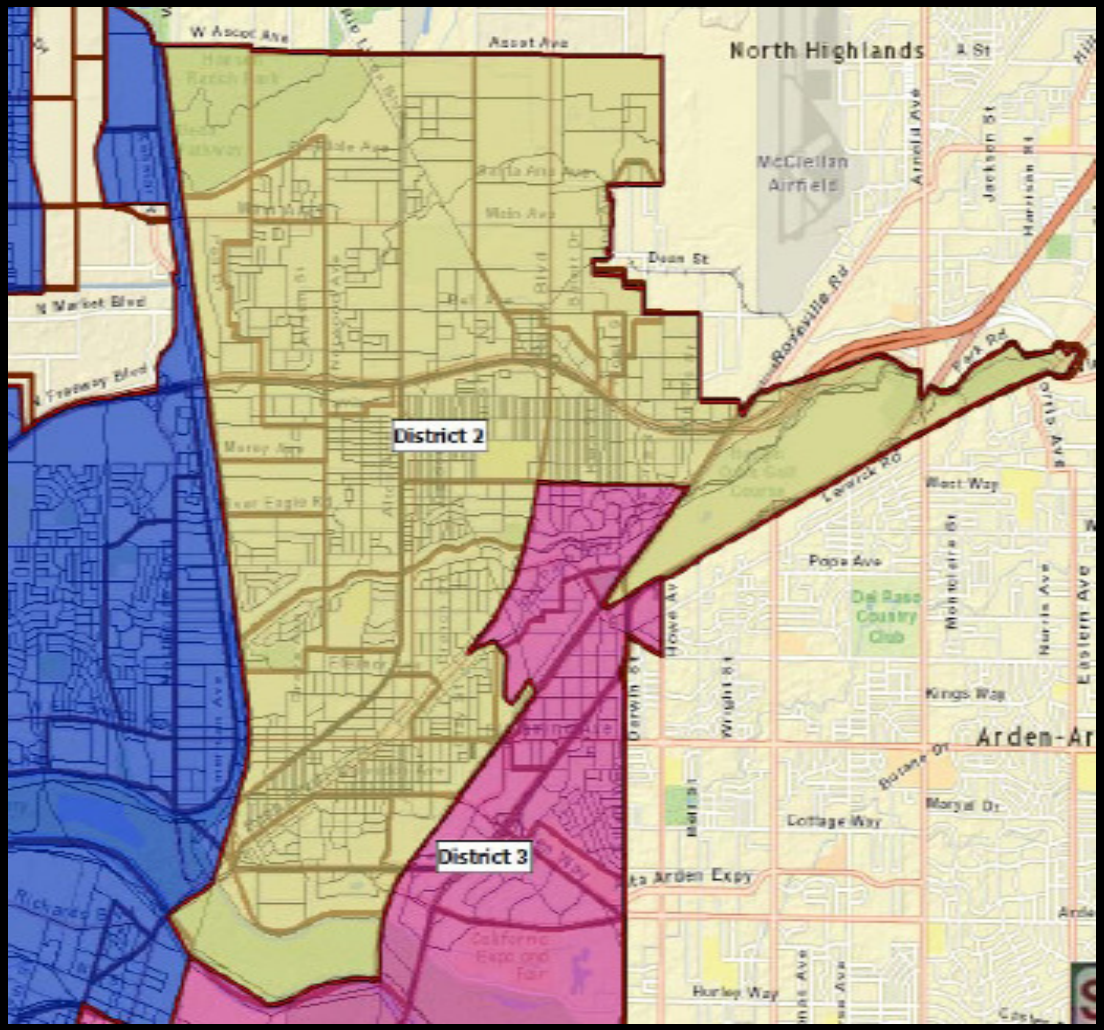

District 3

Existing Boundaries

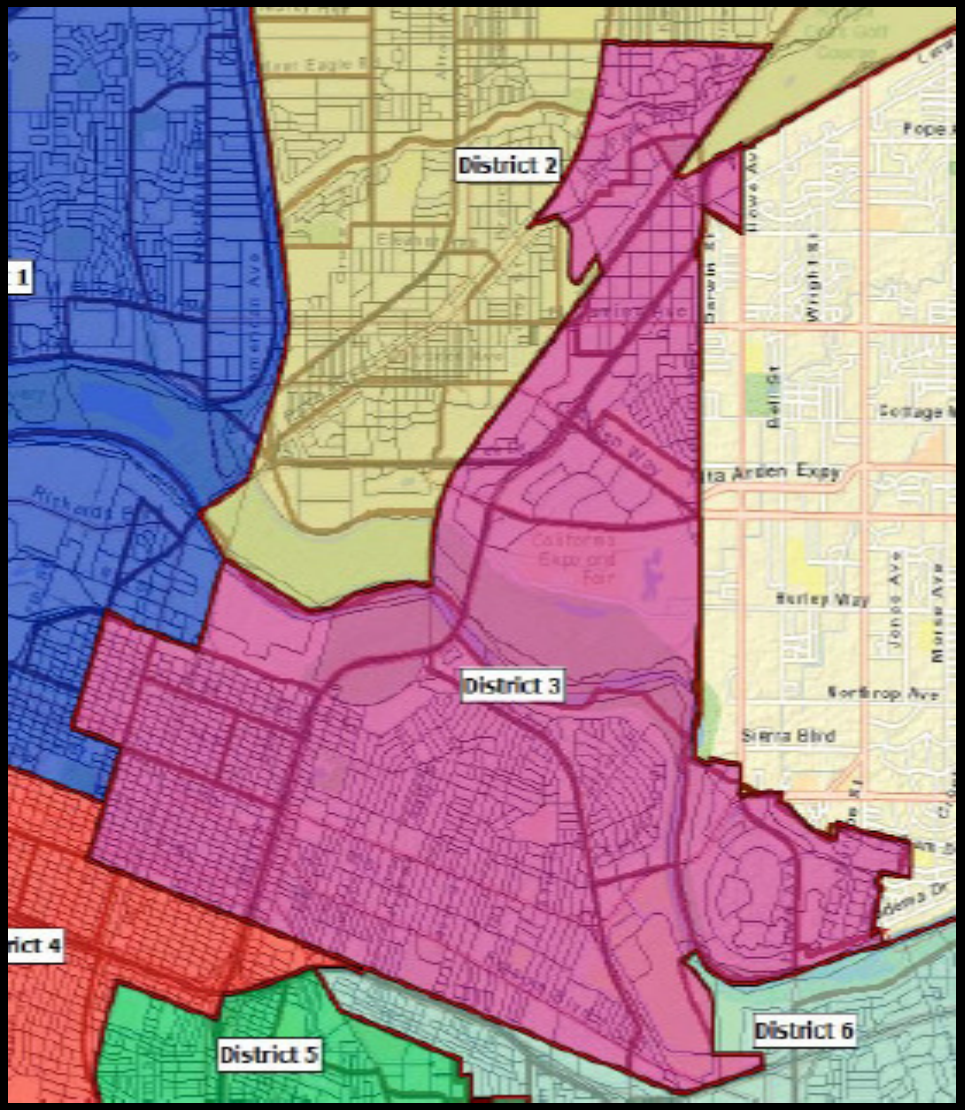

District 4

Existing Boundaries

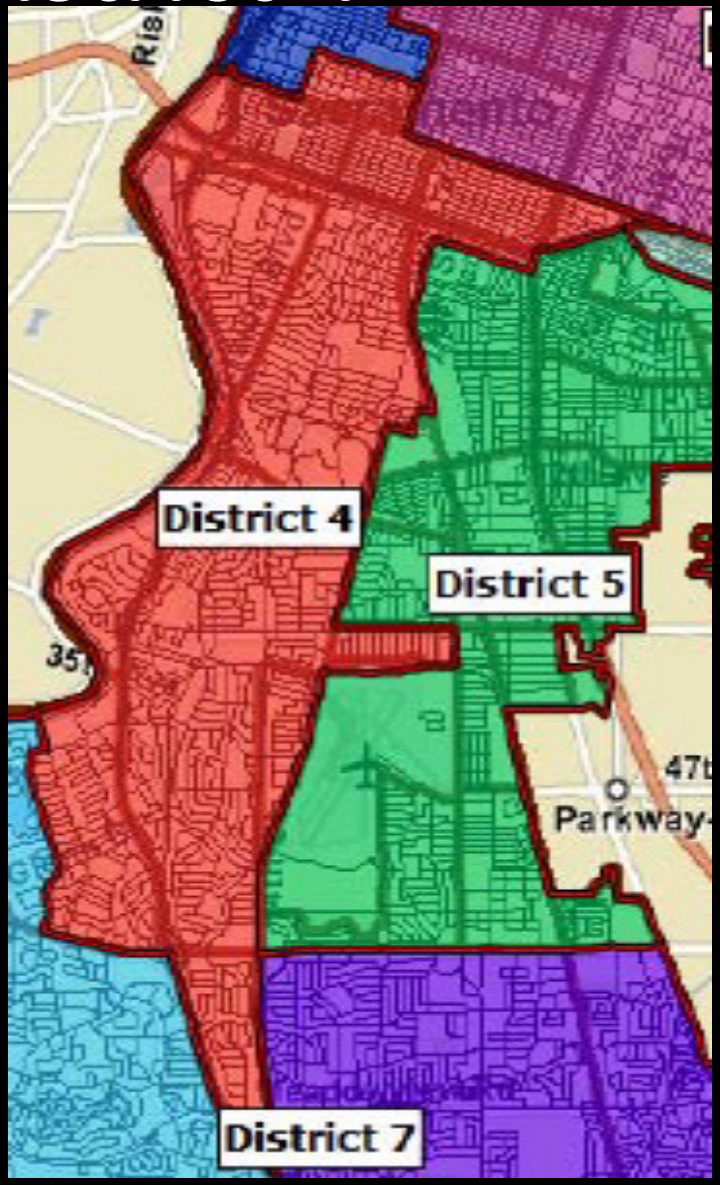

District 5

Existing Boundaries

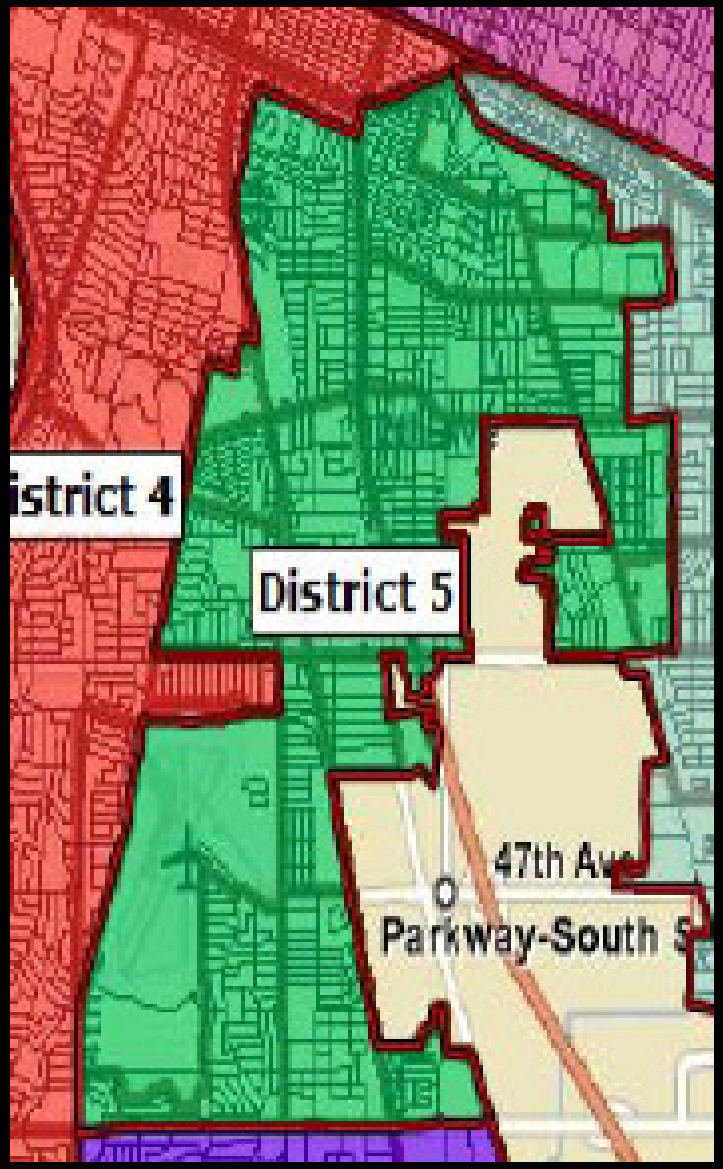

District 6

Existing Boundaries

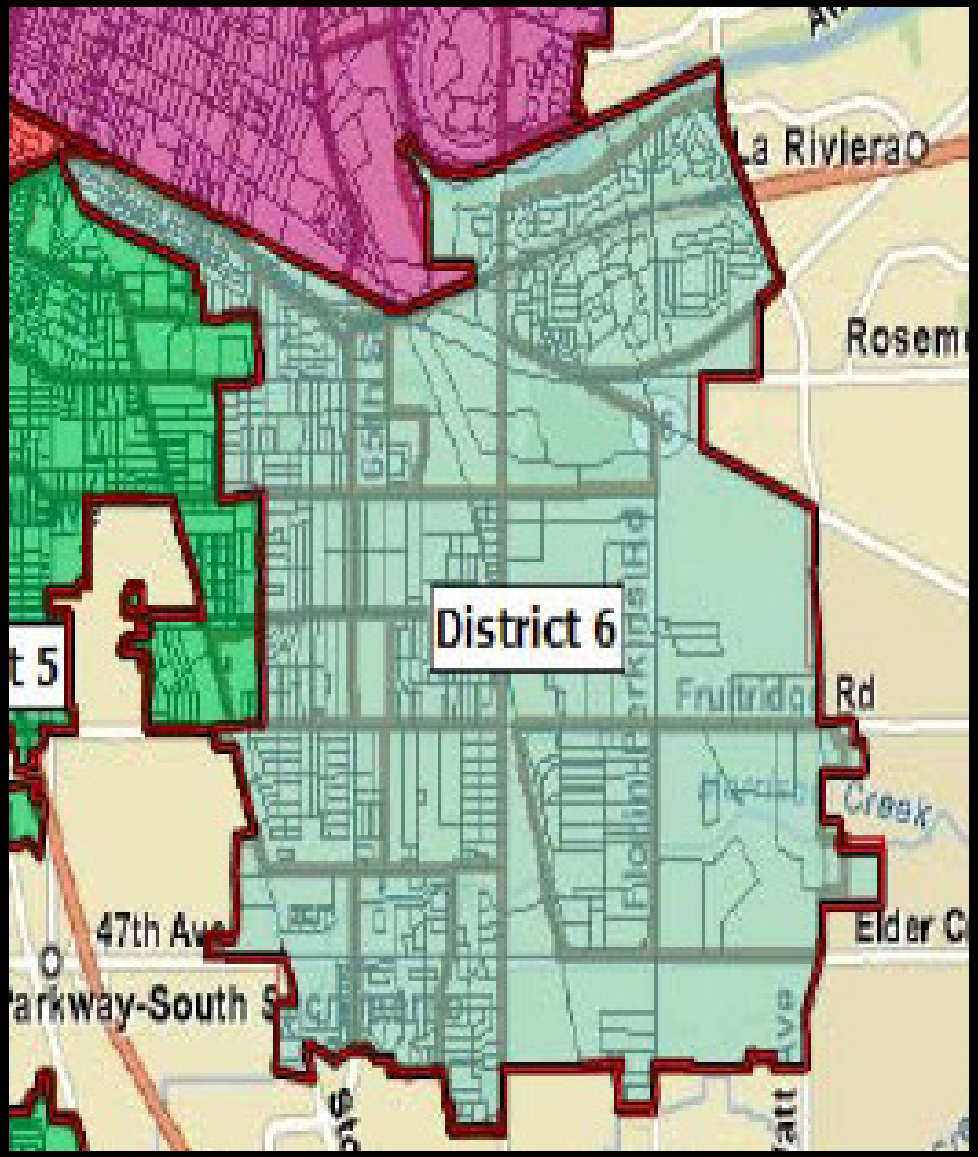

District 7

Existing Boundaries

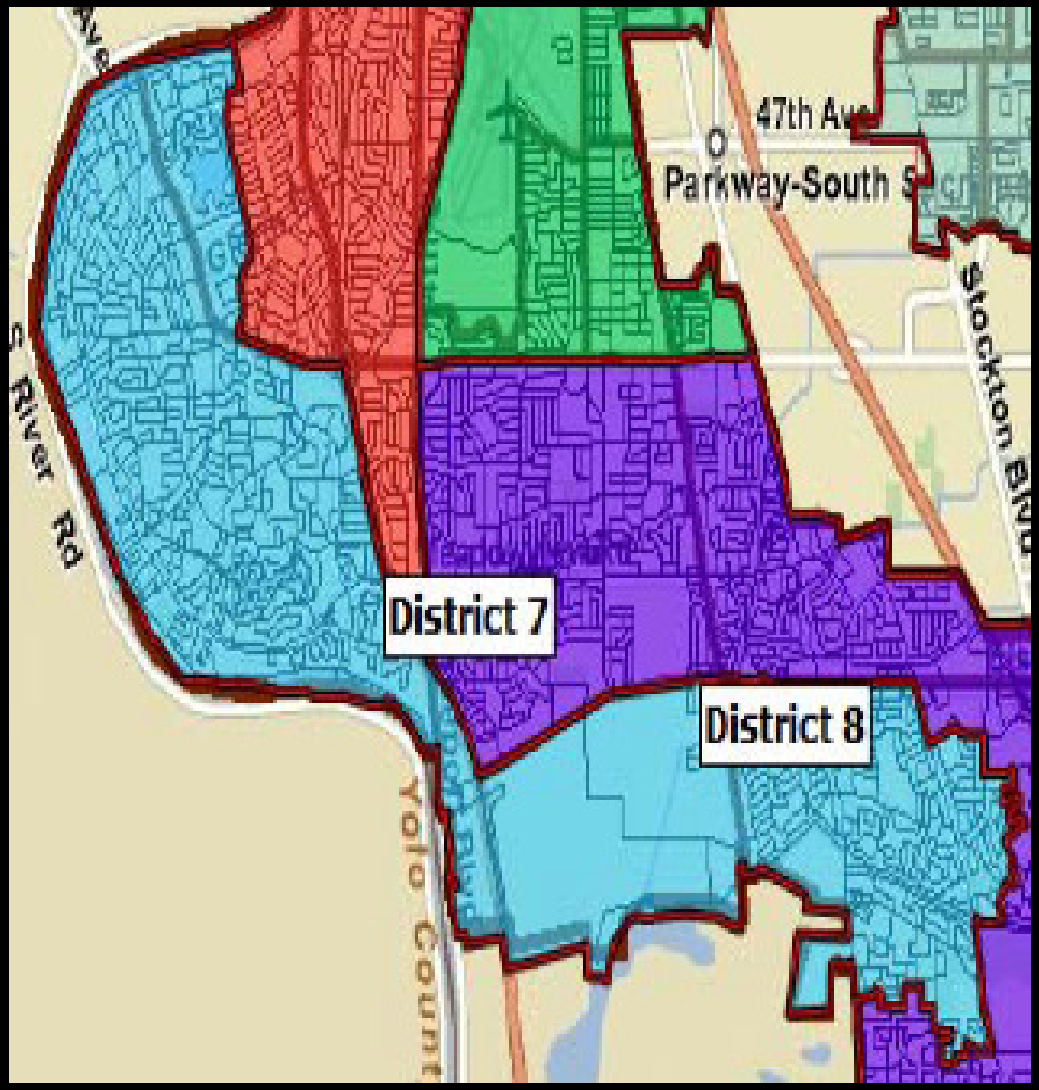

District 8
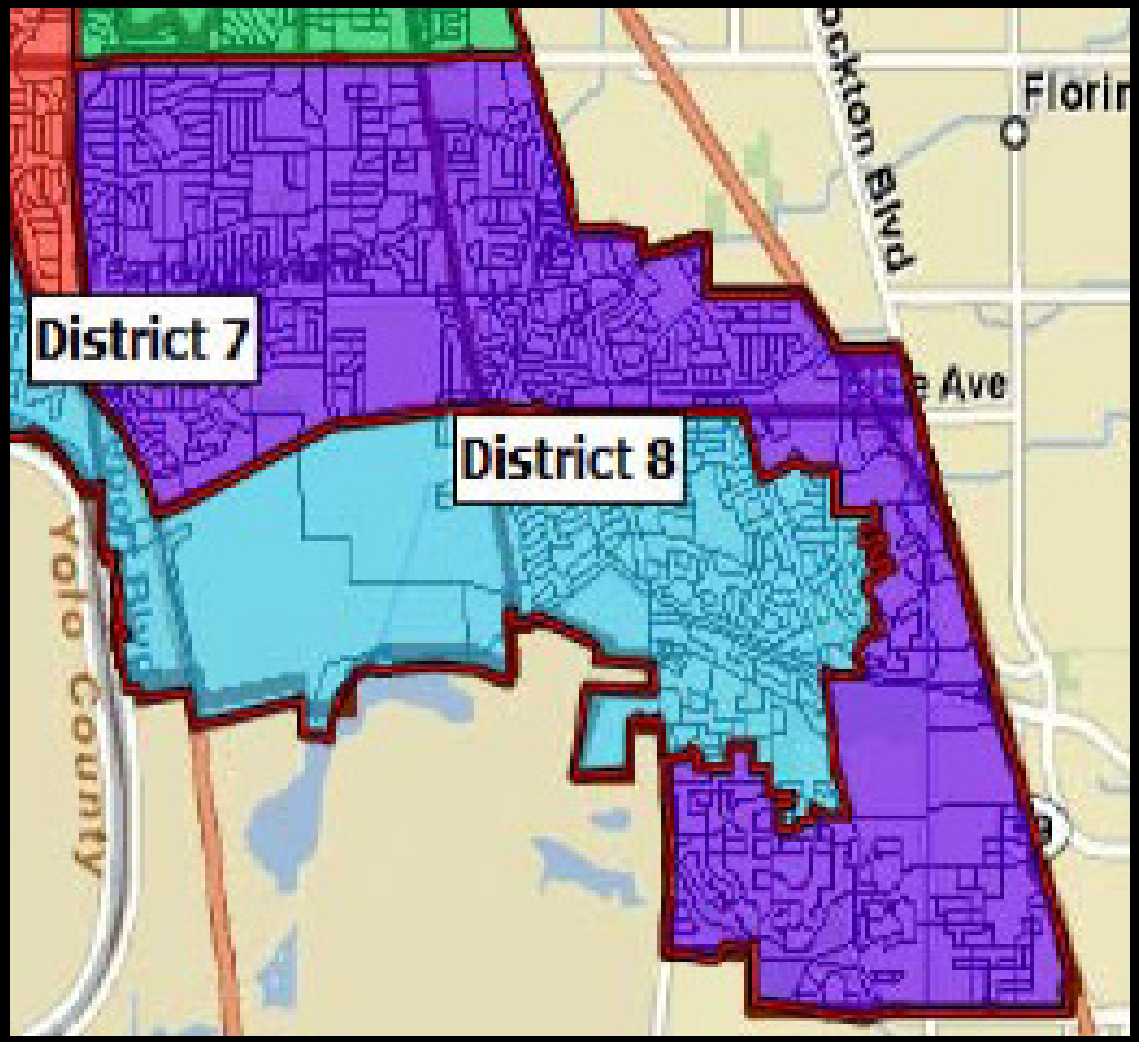
Existing Boundaries